

FLOOD INSURANCE STUDY

VOLUME 10 OF 10



DEKALB COUNTY, GEORGIA AND INCORPORATED AREAS

DeKalb County



COMMUNITY NAME	COMMUNITY NUMBER
ATLANTA, CITY OF	135157
AVONDALE ESTATES, CITY OF	130528
BROOKHAVEN, CITY OF	135175
CHAMBLEE, CITY OF	130066
CLARKSTON, CITY OF	130067
DECATUR, CITY OF	135159
DEKALB COUNTY (UNINCORPORATED AREAS)	130065
DORAVILLE, CITY OF	130069
DUNWOODY, CITY OF	130679
LITHONIA, CITY OF	130472
PINE LAKE, CITY OF	130070
STONE MOUNTAIN, CITY OF	130260
STONECREST, CITY OF	130268
TUCKER, CITY OF	130681

Revised: August 15, 2019



Federal Emergency Management Agency

FLOOD INSURANCE STUDY NUMBER
13089CV010C

NOTICE TO
FLOOD INSURANCE STUDY USERS

Communities participating in the National Flood Insurance Program have established repositories of flood hazard data for floodplain management and flood insurance purposes. This Flood Insurance Study (FIS) may not contain all data available within the repository. It is advisable to contact the community repository for any additional data.

Part or all of this FIS may be revised and republished at any time. In addition, part of this FIS may be revised by the Letter of Map Revision process, which does not involve republication or redistribution of the FIS. It is, therefore, the responsibility of the user to consult with community officials and to check the community repository to obtain the most current FIS components.

This FIS report was revised on August 15, 2019. Users should refer to Section 10.0, Revisions Description, for further information. Section 10.0 is intended to present the most up-to-date information for specific portions of this FIS report. Therefore, users of this report should be aware that the information presented in Section 10.0 supersedes information in Sections 1.0 through 9.0 of this FIS report.

Initial Countywide FIS Effective Date: May 7, 2001

Revised Countywide FIS Dates: May 16, 2013 – to change Base Flood Elevations and
Special Flood Hazard Areas

December 8, 2016 – to change Base Flood Elevations and
Special Flood Hazard Areas

August 15, 2019 – to change Base Flood Elevations
and Special Flood Hazard Areas

TABLE OF CONTENTS

VOLUME 1 – August 15, 2019

	<u>Page</u>
1.0 <u>INTRODUCTION</u>	1
1.1 Purpose of Study	1
1.2 Authority and Acknowledgments	1
1.3 Coordination	5
2.0 AREA STUDIED	7
2.1 Scope of Study	7
2.2 Community Description	31
2.3 Principal Flood Problems	31
2.4 Flood Protection Measures	32
3.0 ENGINEERING METHODS	33
3.1 Hydrologic Analyses	34
3.2 Hydraulic Analyses	45
3.3 Vertical Datum	55
4.0 FLOODPLAIN MANAGEMENT APPLICATIONS	56
4.1 Floodplain Boundaries	57
4.2 Floodways	57
5.0 INSURANCE APPLICATIONS	60
6.0 FLOOD INSURANCE RATE MAP	61
7.0 OTHER STUDIES	63
8.0 LOCATION OF DATA	63
9.0 BIBLIOGRAPHY AND REFERENCES	63
10.0 REVISIONS DESCRIPTIONS	68
10.1 First Revision (Revised December 8, 2016)	68

TABLE OF CONTENTS – continued

VOLUME 1 – continued

	<u>Page</u>
10.2 Second Revision (Revised August 15, 2019)	73
 <u>FIGURES</u> 	
Figure 1 – Frequency Discharge, Drainage Area Curves	40
Figure 2 – Floodway Schematic	59
Figure 3 – FIRM Notes to Users	83
Figure 4 – Map Legend for FIRM	85
 <u>TABLES</u> 	
Table 1 – Streams Studied by Detailed Methods	7
Table 2 – Stream Name Changes	8
Table 3 – Scope of Revision for May 7, 2001 Countywide FIS	8
Table 3A – Scope of Revision for May 16, 2013 Countywide FIS Revision	11
Table 3B – Re-delineated Streams for May 16, 2013 Countywide FIS Revision	29
Table 4 – Letters of Map Change	30
Table 4A – Letters of Map Revision for May 16, 2013 Countywide FIS Revision	30
Table 5 – DeKalb County Land Use Categories and Associated Curve Numbers (CN)	35
Table 7 – Manning’s “n” Values	49
Table 8 – Vertical Datum Conversion	56
Table 9 – Community Map History	62

TABLE OF CONTENTS – continued

VOLUME 2 – August 15, 2019

TABLES – continued

Table 6 – Summary of Discharges 1

VOLUME 3 – August 15, 2019

TABLES – continued

Table 10 – Floodway 1

VOLUME 4 – August 15, 2019

TABLES – continued

Table 10 – Floodway 89

VOLUME 5 – August 15, 2019

TABLES – continued

Table 10 – Floodway 177

EXHIBITS

Exhibit 1 – Flood Profiles

Barbashela Creek	Panels 01P-05P
Barbashela Creek Tributary A	Panels 06P-07P
Barbashela Creek Tributary B	Panel 08P
Barbashela Creek Tributary C	Panel 09P
Barbashela Creek Tributary D	Panels 10P-11P
Barbashela Creek Tributary D1	Panel 12P
Barbashela Creek Tributary D2	Panel 13P
Barbashela Creek Tributary E	Panel 14P
Barbashela Creek Tributary E1	Panel 15P
Barbashela Creek Tributary F	Panels 16P-17P
Barbashela Creek Tributary F1	Panel 18P
Barbashela Creek Tributary G	Panel 19P
Barbashela Creek Tributary H	Panel 20P
Barbashela Creek Tributary H1	Panel 21P
Barbashela Creek Tributary I	Panel 22P

TABLE OF CONTENTS – continued

VOLUME 5 – continued

EXHIBITS – continued

Exhibit 1 – Flood Profiles – continued

Barbashela Creek Tributary J	Panel 23P
Blue Creek	Panels 24P-27P
Blue Creek Tributary 1	Panel 28P
Blue Creek Tributary 2	Panel 29P
Burnt Fork Creek	Panels 30P-35P
Camp Creek	Panels 36P-37P
Camp Creek Tributary A	Panel 38P
Clarks Creek	Panels 39P-40P
Clarks Creek Tributary 1	Panel 41P
Cobbs Creek	Panels 42P-49P
Cobbs Creek Tributary A	Panels 50P-52P
Cobbs Creek Tributary A1	Panel 53P
Cobbs Creek Tributary 1	Panel 54P
Cobbs Creek Tributary 2	Panel 55P
Cobbs Creek Tributary 3	Panels 56P-57P
Cobbs Creek Tributary 4	Panel 58P
Cobbs Creek Tributary 5	Panel 59P
Cobbs Creek Tributary 6	Panel 60P
Cobbs Creek Tributary 7	Panel 61P
Cobbs Creek Tributary 8	Panel 62P
Conley Creek	Panels 63P-66P
Conley Creek Tributary 1	Panel 67P
Conley Creek Tributary 2	Panels 68P-70P
Conley Creek Tributary 2A	Panel 71P
Conley Creek Tributary 3	Panel 72P
Conley Creek Tributary 3A	Panel 73P
Conley Creek Tributary 4	Panel 74P
Conley Creek Tributary 5	Panel 75P
Conley Creek Tributary 5A	Panel 76P
Conley Creek Tributary 6	Panel 77P
Conley Creek Tributary 7	Panel 78P
Corn Creek	Panels 79P-80P

VOLUME 6 – August 15, 2019

EXHIBITS – continued

Exhibit 1 – Flood Profiles – continued

Corn Creek Tributary 1	Panel 81P
Corn Creek Tributary 2	Panel 82P
Crooked Creek (South River)	Panels 83P-85P
Crooked Creek (South River) Tributary 1	Panel 86P

TABLE OF CONTENTS – continued

VOLUME 6 – August 15, 2019

EXHIBITS – continued

Exhibit 1 – Flood Profiles – continued

Crooked Creek (South River) Tributary 2	Panel 87P
Crooked Creek (South River) Tributary 3	Panel 88P
Crooked Creek (South River) Tributary 4	Panel 89P
Crooked Creek (South River) Tributary 5	Panel 90P
Crooked Creek Tributary A	Panels 91P-92P
Crooked Creek Tributary A-1	Panel 93P-94P
Crooked Creek Tributary to Stone Mountain Creek	Panels 95P-100P
Doless Creek	Panels 101P-102P
Doolittle Creek	Panels 103P-107P
Doolittle Creek Branch A	Panel 108P
Doolittle Creek East Branch B	Panels 109P-110P
Doolittle Creek Tributary A	Panels 111P-112P
Doolittle Creek Tributary B	Panel 113P
Fowler Branch	Panels 114P-116P
Fowler Branch Tributary 1	Panel 117P
Fowler Branch Tributary 2	Panel 118P
Fowler Branch Tributary 3	Panel 119P
Fowler Branch Tributary 4	Panel 120P
Hardee Creek	Panels 121P-122P
Henderson Mill Creek	Panels 123P-127P
Honey Creek	Panels 128P-131P
Honey Creek Tributary A	Panels 132P-133P
Idle Creek	Panels 134P-136P
Indian Creek	Panels 137P-139P
Indian Creek Tributary A	Panels 140P-141P
Indian Creek Tributary B	Panel 142P
Indian Creek Tributary C	Panel 143P-144P
Indian Creek Tributary D	Panels 145P-146P
Indian Creek Tributary D1	Panel 147P
Indian Creek Tributary D2	Panel 148P
Intrenchment Creek	Panels 149P-152P
Intrenchment Creek Tributary A	Panels 153P-155P
Intrenchment Creek Tributary 1	Panel 156P
Intrenchment Creek Tributary 2	Panels 157P-158P
Intrenchment Creek Tributary 3	Panel 159P
Intrenchment Creek Tributary 4	Panels 160P-161P
Johnson Creek	Panel 162P-164P
Little Stone Mountain Creek	Panels 165P-168P

TABLE OF CONTENTS – continued

VOLUME 7 – August 15, 2019

EXHIBITS – continued

Exhibit 1 – Flood Profiles – continued

Nancy Creek	Panels 169P-174P
Nancy Creek Tributary A	Panels 175P-176P
Nancy Creek Tributary A Unnamed Tributary 1	Panels 177P-178P
Nancy Creek Tributary A Unnamed Tributary 1.2	Panels 179P
Nancy Creek Tributary A Unnamed Tributary 2	Panels 180P
Nancy Creek Tributary B	Panels 181P-182P
Nancy Creek Tributary C	Panels 183P-184P
Nancy Creek Tributary C-1	Panel 185P
Nancy Creek Tributary C-2	Panels 186P-187P
Nancy Creek Tributary C-2.1	Panel 188P
Nancy Creek Tributary C-3	Panel 189P
Nancy Creek Tributary D	Panels 190P-191P
Nancy Creek Tributary No. 1	Panels 192P-193P
Nancy Creek Tributary No. 1.1	Panel 194P
Nancy Creek Tributary No. 2	Panel 195P
North Fork Nancy Creek	Panels 196P-198P
North Fork Peachtree Creek	Panels 199P-203P
North Fork Peachtree Creek Tributary A	Panels 204P-207P
North Fork Peachtree Creek Tributary A-5	Panel 208P
North Fork Peachtree Creek Tributary A-6	Panel 209P
North Fork Peachtree Creek Tributary B	Panels 210P-212P
North Fork Peachtree Creek Tributary B-1	Panels 213P-214P
North Fork Peachtree Creek Tributary B-1.1	Panels 215P-216P
North Fork Peachtree Creek Tributary B-1.2	Panel 217P
North Fork Peachtree Creek Tributary B-2	Panel 218P
North Fork Peachtree Creek Tributary C	Panels 219P-220P
North Fork Peachtree Creek Tributary D-1	Panels 221P-225P
North Fork Peachtree Creek Tributary D-2	Panels 226P-227P
North Fork Peachtree Creek Tributary D-3	Panels 228P-231P
North Fork Peachtree Creek Tributary No. 1	Panels 232P-235P
North Fork Peachtree Creek Tributary No. 1.1	Panel 236P
North Fork Peachtree Creek Tributary No. 1.1.1	Panels 237P-238P
North Fork Peachtree Creek Tributary No. 1.1.2	Panel 239P
North Fork Peachtree Creek Tributary No. 1.1.2.1	Panel 240P
North Fork Peachtree Creek Tributary No. 1.2	Panel 241P
North Fork Peachtree Creek Tributary No. 1.3	Panels 242P-243P
North Fork Peachtree Creek Tributary No. 2	Panels 244P-245P
North Fork Peachtree Creek Unnamed Tributary 1	Panel 246P
North Fork Peachtree Creek Unnamed Tributary 4	Panel 247P
North Fork Peachtree Creek Unnamed Tributary 11	Panels 248P-250P
North Fork Peachtree Creek Unnamed Tributary 11.2	Panel 251P
Panthers Branch	Panels 252P-255P
Panthers Branch Tributary 1	Panel 256P

TABLE OF CONTENTS – continued

VOLUME 8 – August 15, 2019

EXHIBITS – continued

Exhibit 1 – Flood Profiles – continued

Panthers Branch Tributary 2	Panel 257P
Panthers Branch Tributary 3	Panel 258P
Peachtree Branch	Panels 259P-261P
Peavine Creek	Panels 262P-264P
Peavine Creek Lamont Tributary	Panel 265P
Peavine Creek Tributary	Panel 266P
Peavine Creek Upland Tributary	Panel 267P
Perimeter Creek	Panels 268P-271P
Pine Mountain Creek	Panels 272P-273P
Plunkett Creek	Panels 274P-275P
Plunkett Creek Unnamed Tributary	Panel 276P
Pole Bridge Creek	Panels 277P-285P
Pole Bridge Creek Tributary A	Panels 286P-287P
Pole Bridge Creek Tributary AA	Panel 288P
Pole Bridge Creek Tributary AAA	Panel 289P
Pole Bridge Creek Tributary B	Panels 290P-292P
Pole Bridge Creek Tributary BA	Panel 293P
Pole Bridge Creek Tributary BAA	Panel 294P
Pole Bridge Creek Tributary BB	Panel 295P
Pole Bridge Creek Tributary BC	Panel 296P
Pole Bridge Creek Tributary BD	Panels 297P-298P
Pole Bridge Creek Tributary C	Panel 299P
Pole Bridge Creek Tributary D	Panel 300P
Pole Bridge Creek Tributary E	Panel 301P
Pole Bridge Creek Tributary F	Panel 302P
Pole Bridge Creek Tributary FA	Panel 303P
Pole Bridge Creek Tributary FB	Panel 304P
Pole Bridge Creek Tributary G	Panel 305P
Pole Bridge Creek Tributary H	Panel 306P
Pole Bridge Creek Tributary HA	Panel 307P
Pole Bridge Creek Tributary J	Panel 308P
Pole Bridge Creek Tributary K	Panel 309P
Pole Bridge Creek Tributary L	Panel 310P
Pole Bridge Creek Tributary LA	Panel 311P
Pole Bridge Creek Tributary M	Panel 312P
Pole Bridge Creek Tributary N	Panel 313P
Pole Bridge Creek Tributary O	Panel 314P
Pole Bridge Creek Tributary P	Panel 315P
Pole Bridge Creek Tributary Q	Panel 316P
Shoal Creek	Panels 317P-323P
Shoal Creek Driftwood Tributary	Panel 324P
Shoal Creek East Fork Middle Branch	Panels 325P-326P

TABLE OF CONTENTS – continued

VOLUME 8 – continued

EXHIBITS – continued

Exhibit 1 – Flood Profiles – continued

Shoal Creek East Fork Middle Branch Tributary 1	Panel 327P
Shoal Creek Kirk Tributary	Panel 328P
Shoal Creek Tributary A	Panels 329P-330P
Shoal Creek Tributary 1	Panel 331P
Shoal Creek Tributary 2	Panel 332P
Shoal Creek Tributary 3	Panel 333P
Shoal Creek Tributary 4	Panel 334P
Shoal Creek Tributary 5	Panel 335P
Shoal Creek Tributary 6	Panel 336P
Shoal Creek Tributary 7	Panel 337P
Shoal Creek Tributary 8	Panel 338P
Shoal Creek Tributary 9	Panel 339P
Shoal Creek West Tributary	Panel 340P

VOLUME 9 – August 15, 2019

EXHIBITS – continued

Exhibit 1 – Flood Profiles – continued

Snapfinger Creek	Panels 341P-346P
Snapfinger Creek Tributary A	Panels 347P-350P
Snapfinger Creek Tributary A1	Panels 351P-352P
Snapfinger Creek Tributary B	Panels 353P-356P
Snapfinger Creek Tributary B1	Panel 357P
Snapfinger Creek Tributary C	Panels 358P-359P
Snapfinger Creek Tributary C SPLIT	Panel 360P
Snapfinger Creek Tributary C1	Panels 361P-362P
Snapfinger Creek Tributary D	Panels 363P-365P
Snapfinger Creek Tributary E	Panels 366P-367P
Snapfinger Creek Tributary E1	Panel 368P
Snapfinger Creek Tributary 1	Panels 369P-370P
Snapfinger Creek Tributary 2	Panel 371P
Snapfinger Creek Tributary 3	Panels 372P-374P
Snapfinger Creek Tributary 4	Panels 375P-376P
Snapfinger Creek Tributary 5	Panels 377P-378P
Snapfinger Creek Tributary 6	Panel 379P
Snapfinger Creek Tributary 7	Panel 380P
Snapfinger Creek Tributary 8	Panel 381P
Snapfinger Creek Tributary 9	Panels 382P-385P
Snapfinger Creek Tributary 9A	Panel 386P
Snapfinger Creek Tributary 9B	Panel 387P
Snapfinger Creek Tributary 10	Panel 388P

TABLE OF CONTENTS – continued

VOLUME 9 – continued

EXHIBITS – continued

Exhibit 1 – Flood Profiles – continued

Snapfinger Creek Tributary 11	Panel 389P
Snapfinger Creek Tributary 12	Panels 390P-391P
Snapfinger Creek Tributary 13	Panel 392P
Snapfinger Creek Tributary 14	Panel 393P
Snapfinger Creek Tributary 15	Panel 394P
Snapfinger Creek Tributary 16	Panel 395P
Snapfinger Creek Tributary 17	Panel 396P
South Fork Peachtree Creek	Panels 397P-408P
South Fork Peachtree Creek Tributary	Panels 409P-413P
South Fork Peachtree Creek Tributary A	Panels 414P-415P
South Fork Peachtree Creek Tributary B	Panels 416P-419P
South Fork Peachtree Creek Tributary C	Panels 420P-421P
South Fork Peachtree Creek Tributary Glendale Tributary	Panel 422P
South Fork Peachtree Creek Tributary Willow Tributary	Panel 423P
South Fork Peachtree Creek Unnamed Tributary 11	Panels 424P
South Fork Peavine Creek / Lullwater Creek	Panel 425P

VOLUME 10 – August 15, 2019

EXHIBITS – continued

South River	Panels 426P-430P
South River Tributary A	Panels 431P-432P
South River Tributary 1	Panels 433P-434P
South River Tributary 1A	Panel 435P
South River Tributary 1AA	Panel 436P
South River Tributary 2	Panels 437P-438P
South River Tributary 2A	Panel 439P
South River Tributary 2B	Panel 440P
South River Tributary 3	Panel 441P
South River Tributary 4	Panel 442P
South River Tributary 5	Panels 442P-444P
South River Tributary 5A	Panels 445P-446P
South River Tributary 6	Panel 447P
South River Tributary 7	Panel 448P
South River Tributary 8	Panel 449P
South River Tributary 9	Panel 450P
South River Tributary 10	Panel 451P
South River Tributary 11	Panels 452P-453P
South River Tributary 12	Panels 454P-455P

TABLE OF CONTENTS – continued

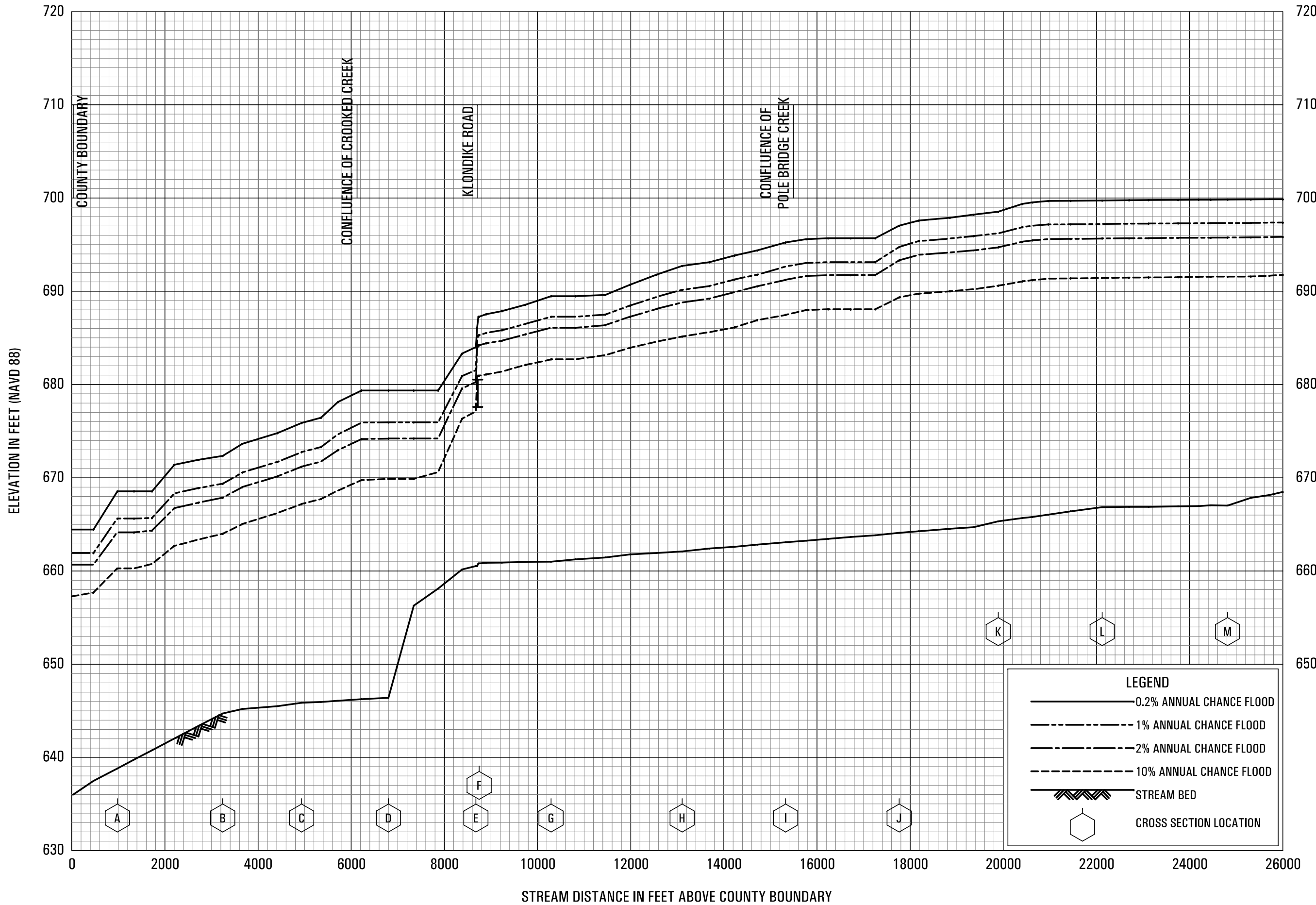
VOLUME 10 – continued

EXHIBITS – continued

Exhibit 1 – Flood Profiles – continued

South River Tributary 12A	Panel 456P
South River Tributary 14	Panel 457P
Stephenson Creek	Panels 458P-461P
Stephenson Creek Tributary 1	Panel 462P
Stephenson Creek Tributary 2	Panels 463P-464P
Stone Mountain Creek	Panels 465P-470P
Stone Mountain Creek Tributary A	Panels 471P-473P
Stone Mountain Creek Unnamed Tributary 6	Panels 474P-475P
Sugar Creek	Panels 476P-482P
Sugar Creek East Branch A	Panel 483P
Sugar Creek Tributary A	Panels 484P-485P
Sugar Creek Tributary A1	Panel 486P
Sugar Creek Tributary C	Panel 487P
Sugar Creek Tributary D	Panels 488P-489P
Sugar Creek Tributary E	Panel 490P
Sugar Creek Tributary F	Panel 491P
Sugar Creek Tributary G	Panel 492P
Sugar Creek Tributary H	Panel 493P
Sugar Creek Tributary I	Panel 494P
Sugar Creek Tributary J	Panel 495P
Sugar Creek Tributary J1	Panel 496P
Swift Creek	Panels 497P-501P
Swift Creek Tributary A	Panels 502P-503P
Tom George Creek	Panel 504P
Unnamed Tributary to Nancy Creek	Panels 505P-506P
Unnamed Tributary 2 to Unnamed Tributary to Nancy Creek	Panel 507P
Warren Creek	Panel 508P
Yellow River	Panels 509P-510P

Exhibit 2 – Flood Insurance Rate Map Index
Flood Insurance Rate Maps

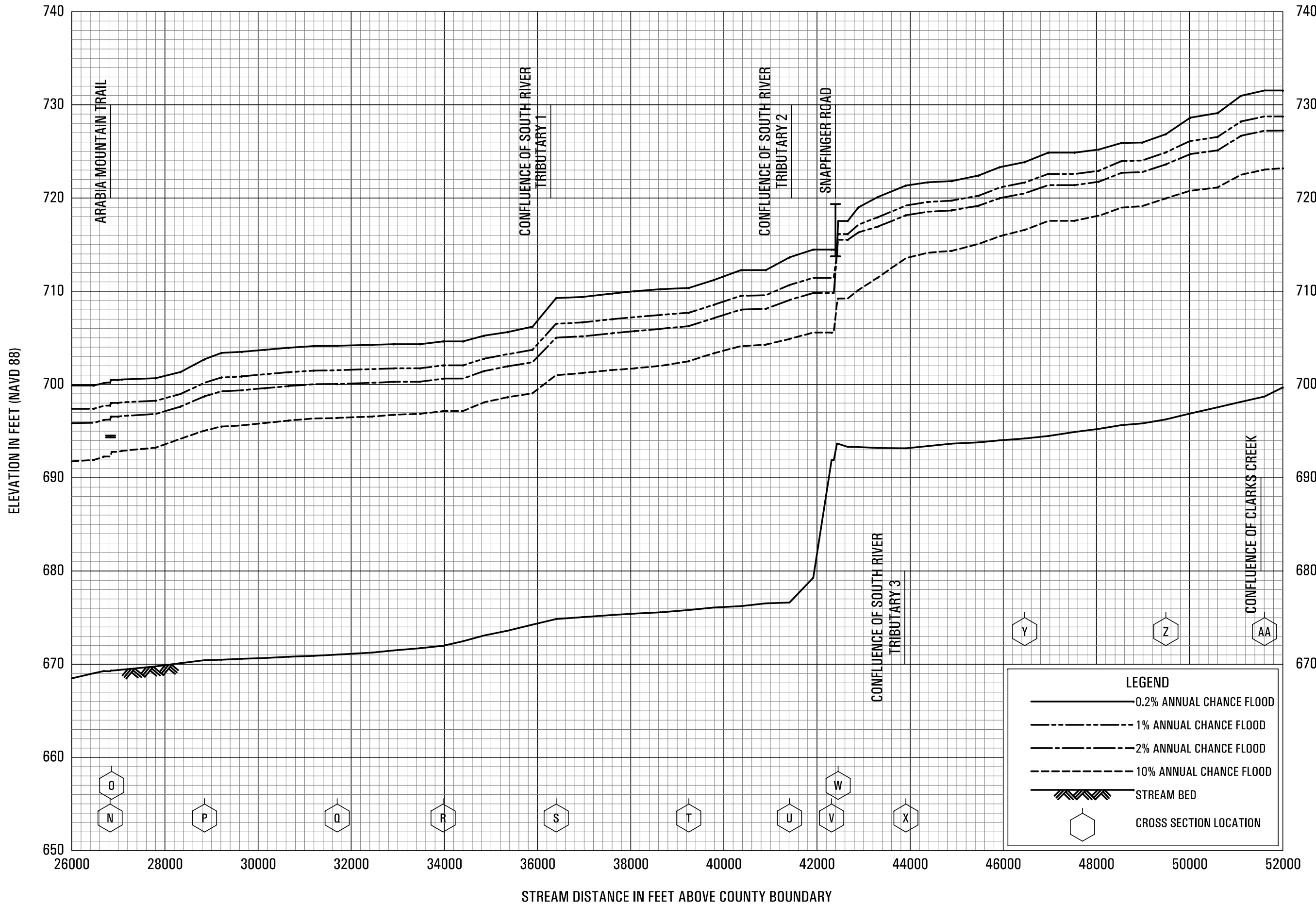


FLOOD PROFILES

SOUTH RIVER

FEDERAL EMERGENCY MANAGEMENT AGENCY

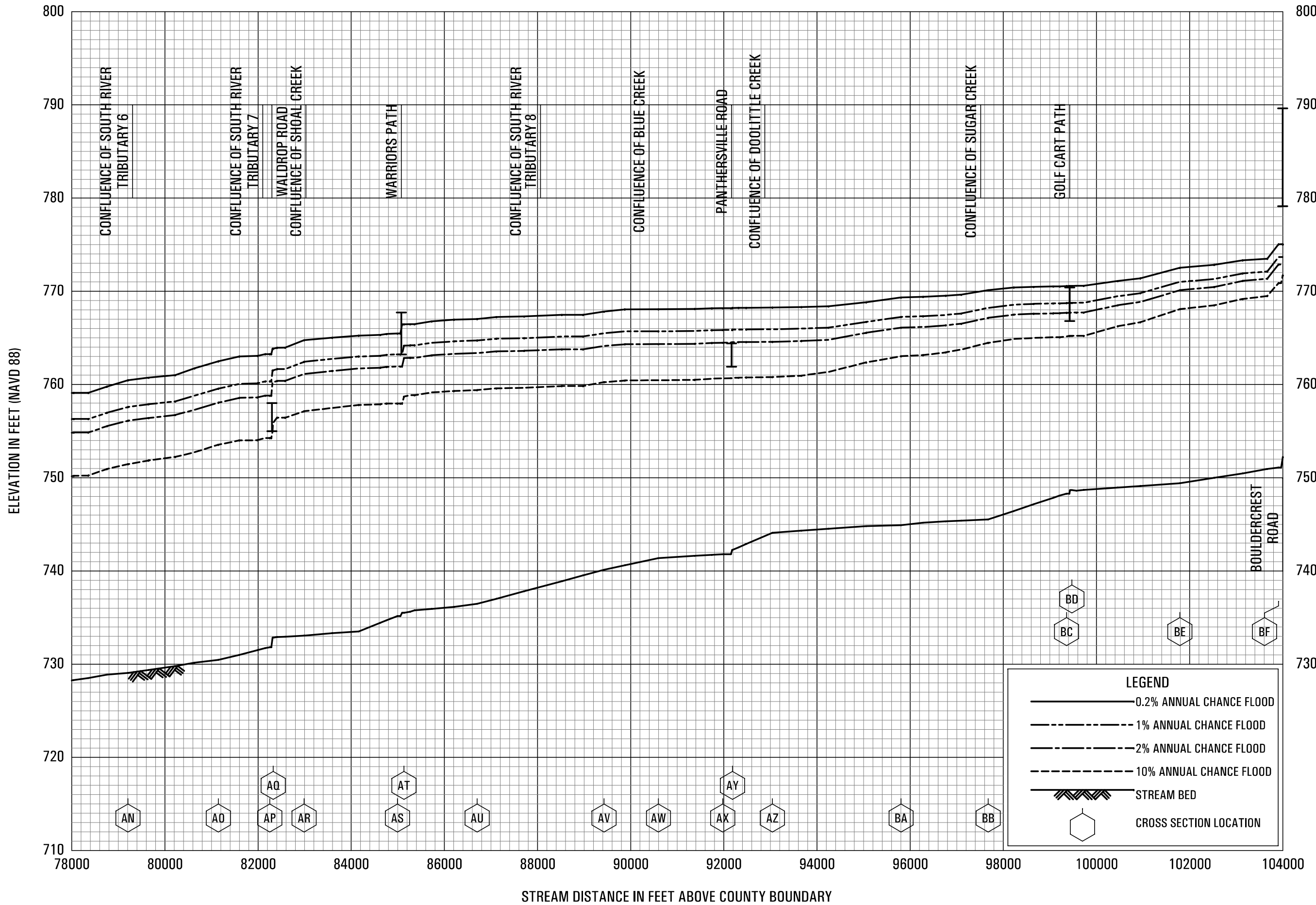
**DEKALB COUNTY, GA
AND INCORPORATED AREAS**



FLOOD PROFILES

SOUTH RIVER

FEDERAL EMERGENCY MANAGEMENT AGENCY
DEKALB COUNTY, GA
 AND INCORPORATED AREAS



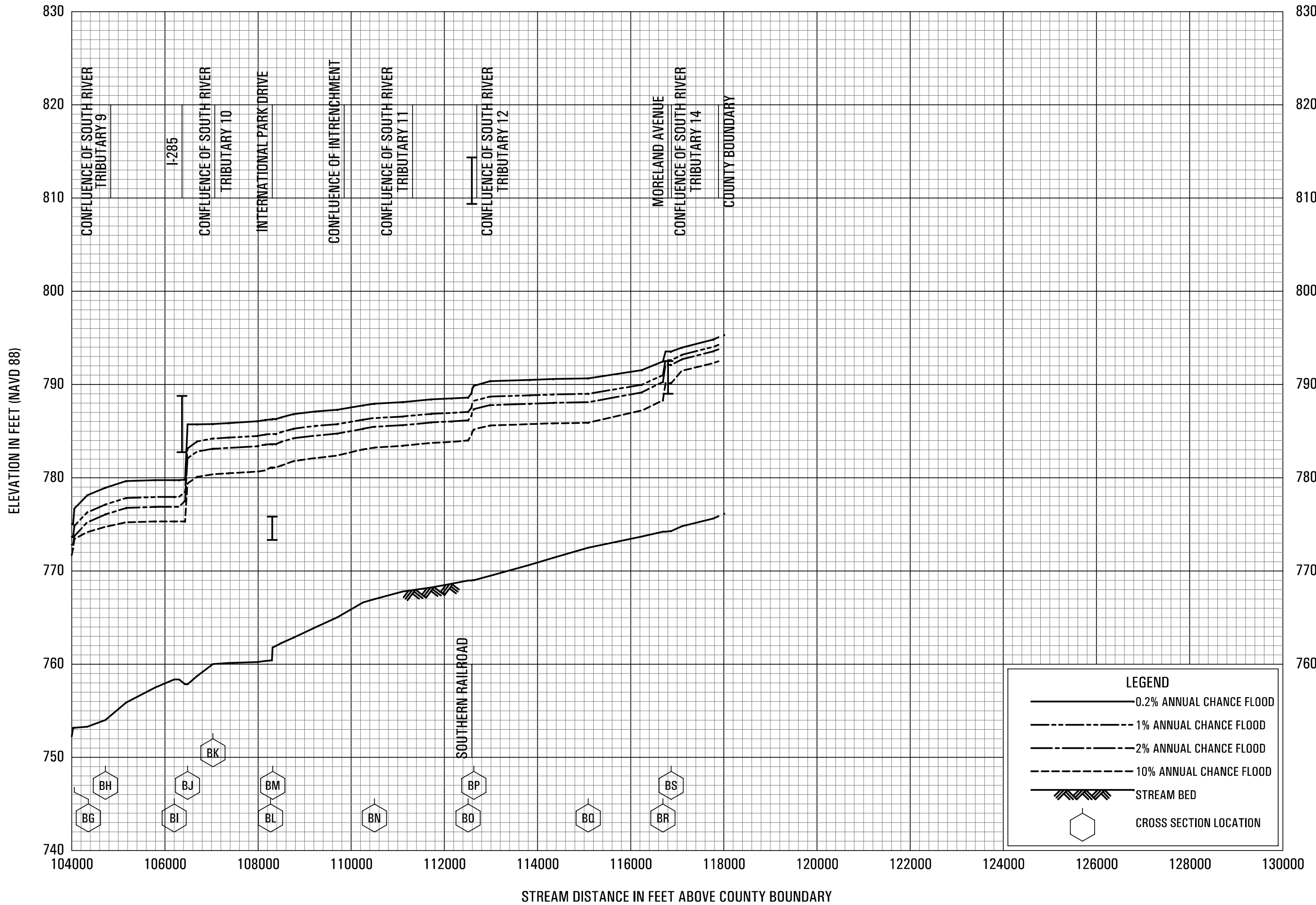
FLOOD PROFILES

SOUTH RIVER

FEDERAL EMERGENCY MANAGEMENT AGENCY

DEKALB COUNTY, GA

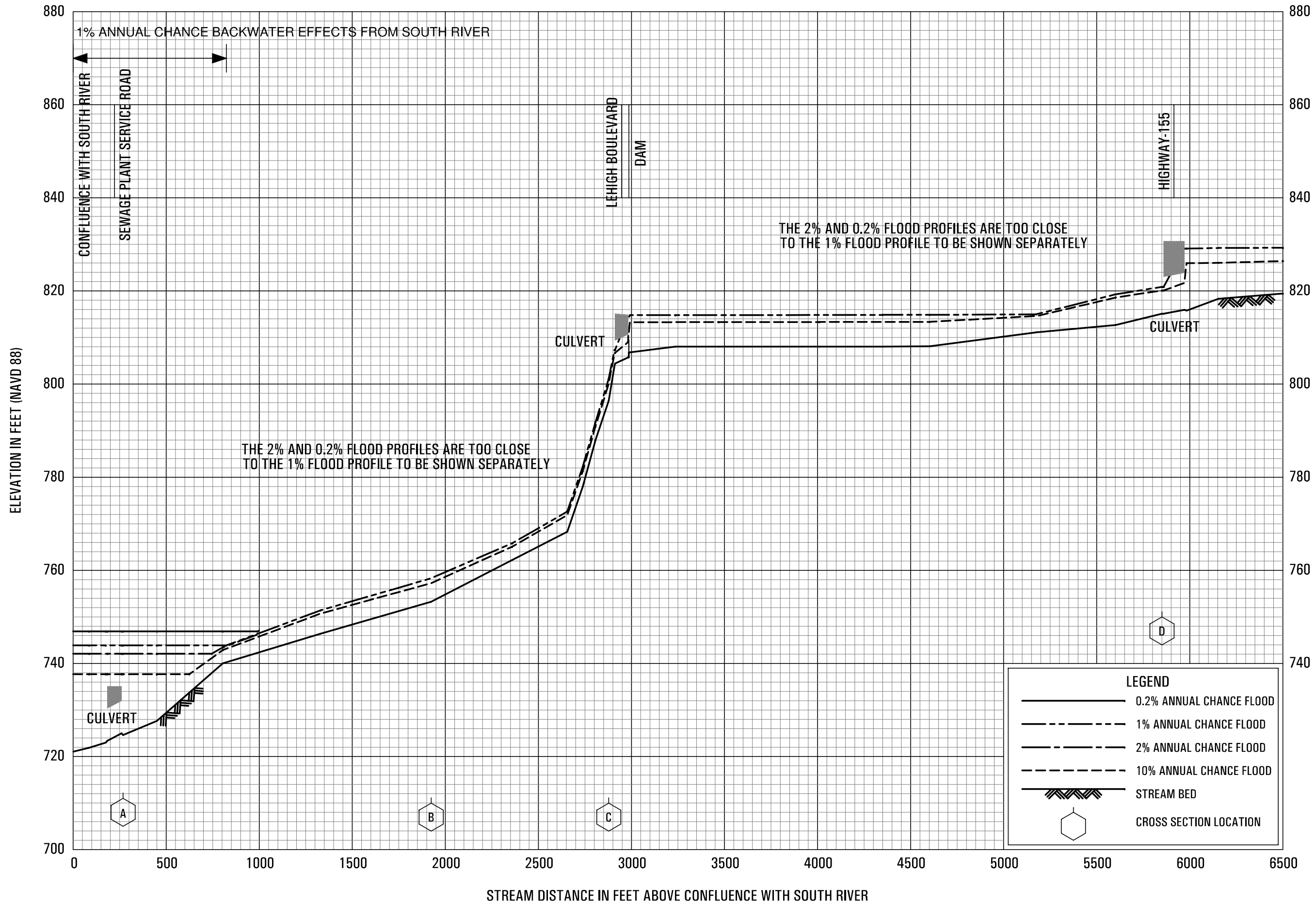
AND INCORPORATED AREAS



FLOOD PROFILES

SOUTH RIVER

FEDERAL EMERGENCY MANAGEMENT AGENCY
 DEKALB COUNTY, GA
 AND INCORPORATED AREAS

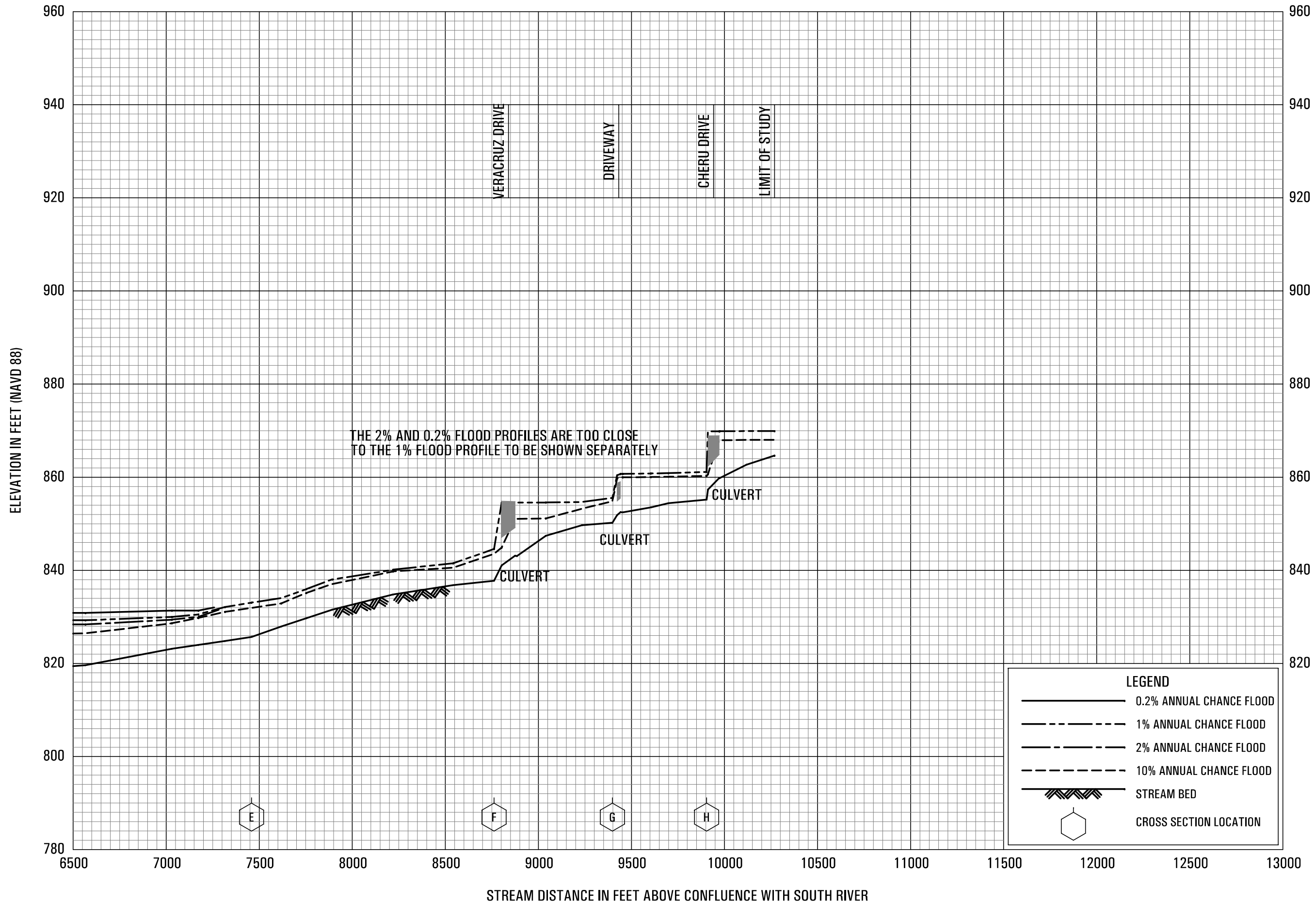


FLOOD PROFILES

SOUTH RIVER TRIBUTARY A

FEDERAL EMERGENCY MANAGEMENT AGENCY

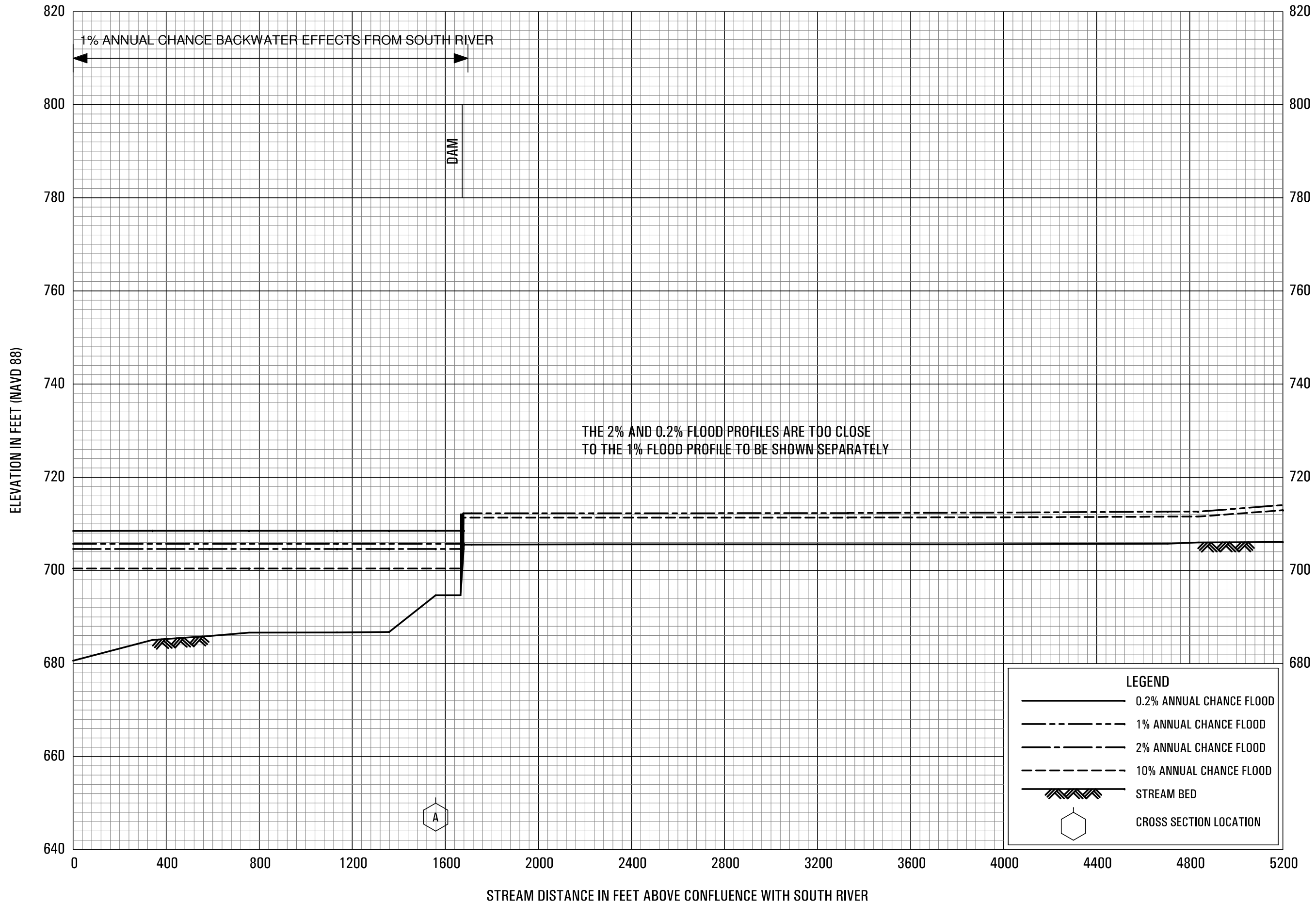
DEKALB COUNTY, GA
AND INCORPORATED AREAS



FLOOD PROFILES

SOUTH RIVER TRIBUTARY A

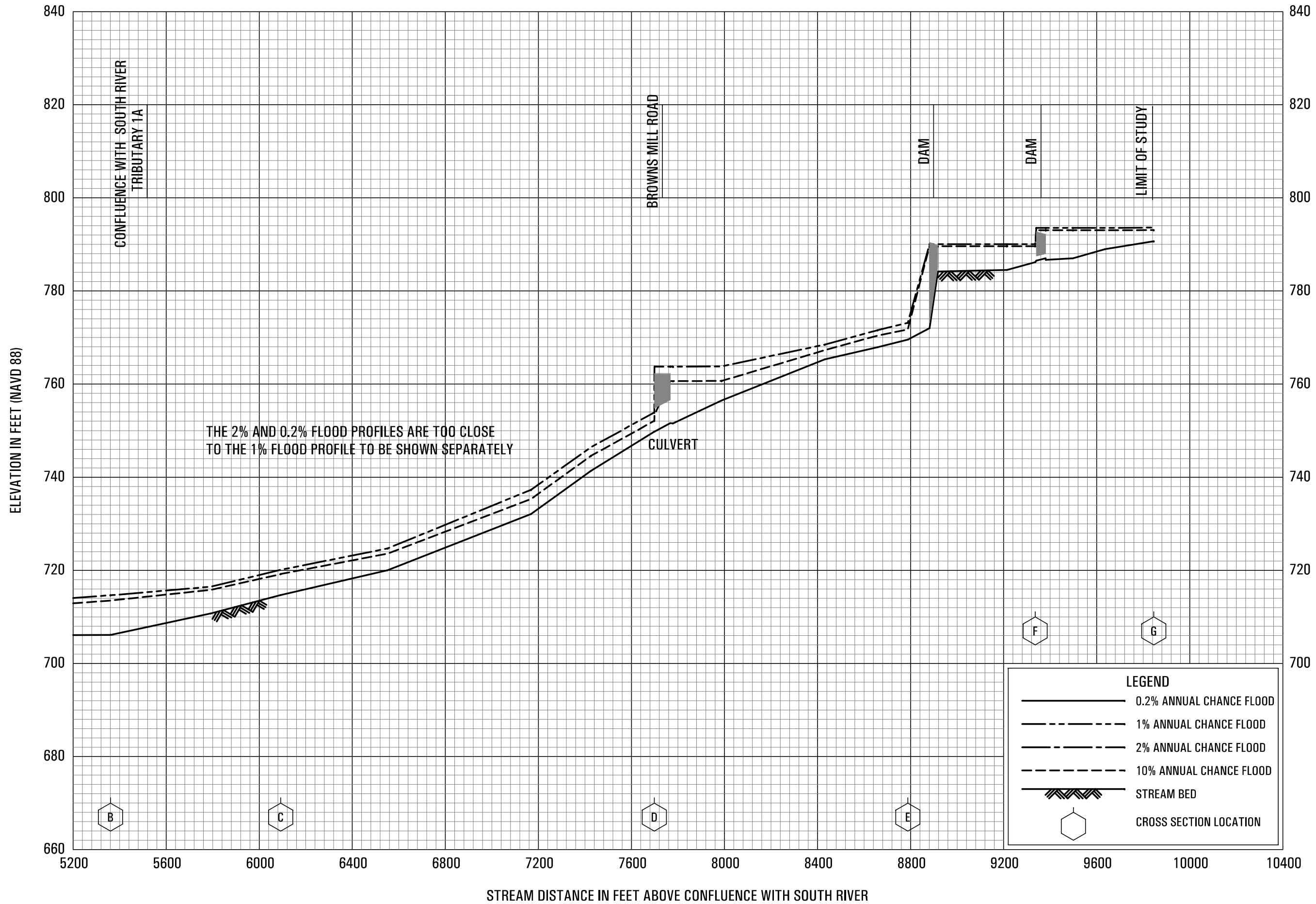
FEDERAL EMERGENCY MANAGEMENT AGENCY
DEKALB COUNTY, GA
 AND INCORPORATED AREAS



FLOOD PROFILES

SOUTH RIVER TRIBUTARY 1

FEDERAL EMERGENCY MANAGEMENT AGENCY
 DEKALB COUNTY, GA
 AND INCORPORATED AREAS

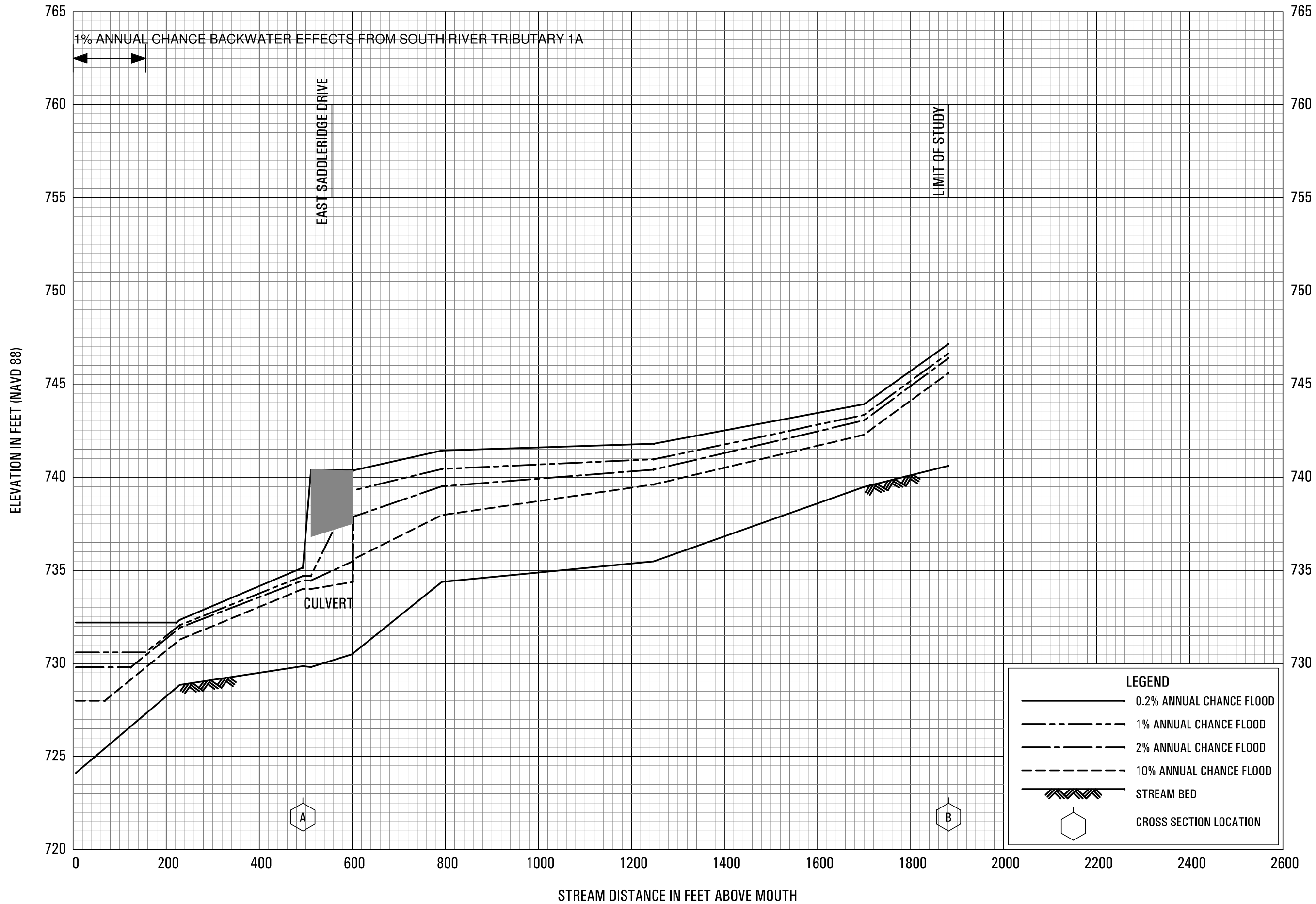


FLOOD PROFILES

SOUTH RIVER TRIBUTARY 1

FEDERAL EMERGENCY MANAGEMENT AGENCY

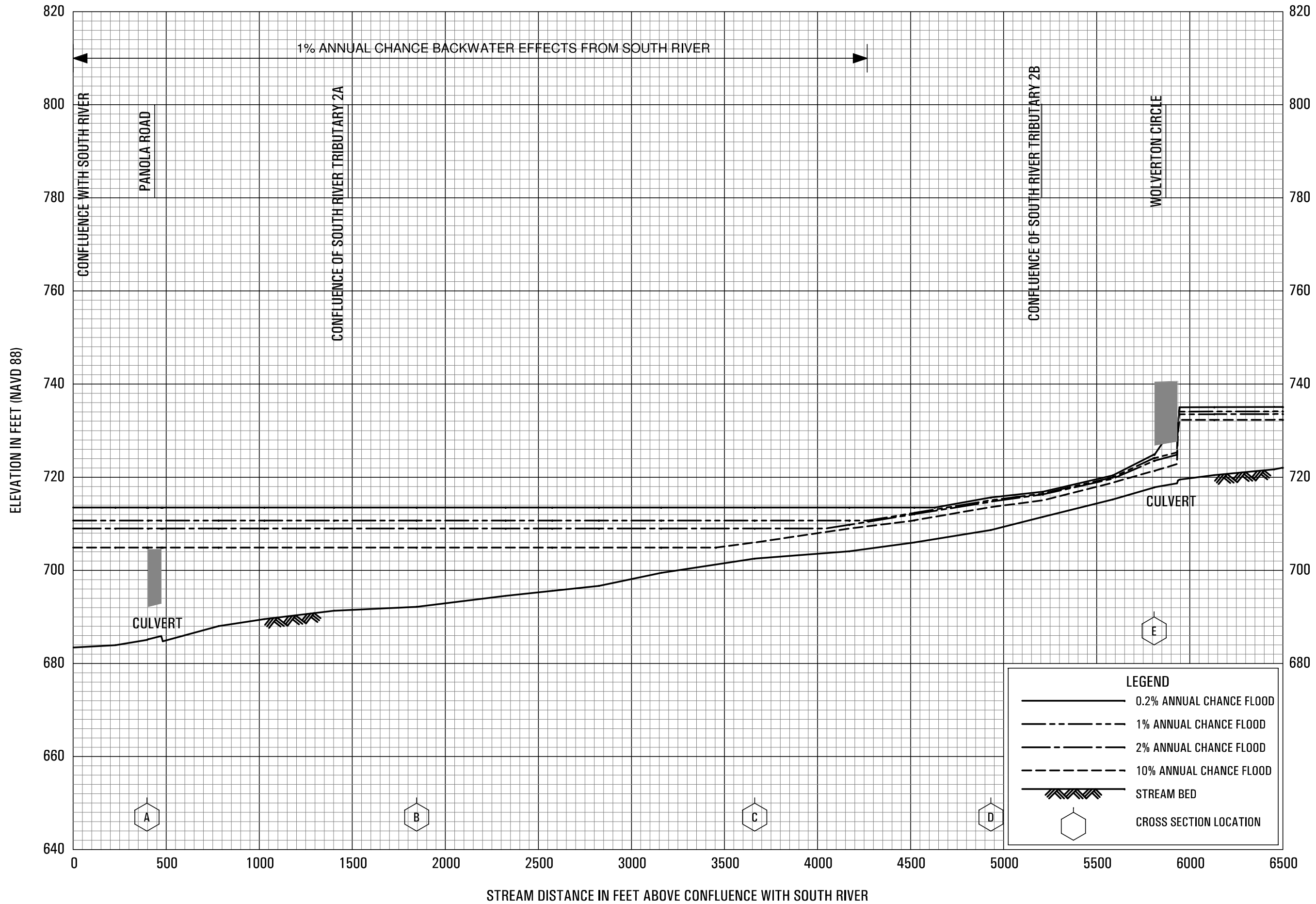
DEKALB COUNTY, GA
AND INCORPORATED AREAS



FLOOD PROFILES

SOUTH RIVER TRIBUTARY 1A

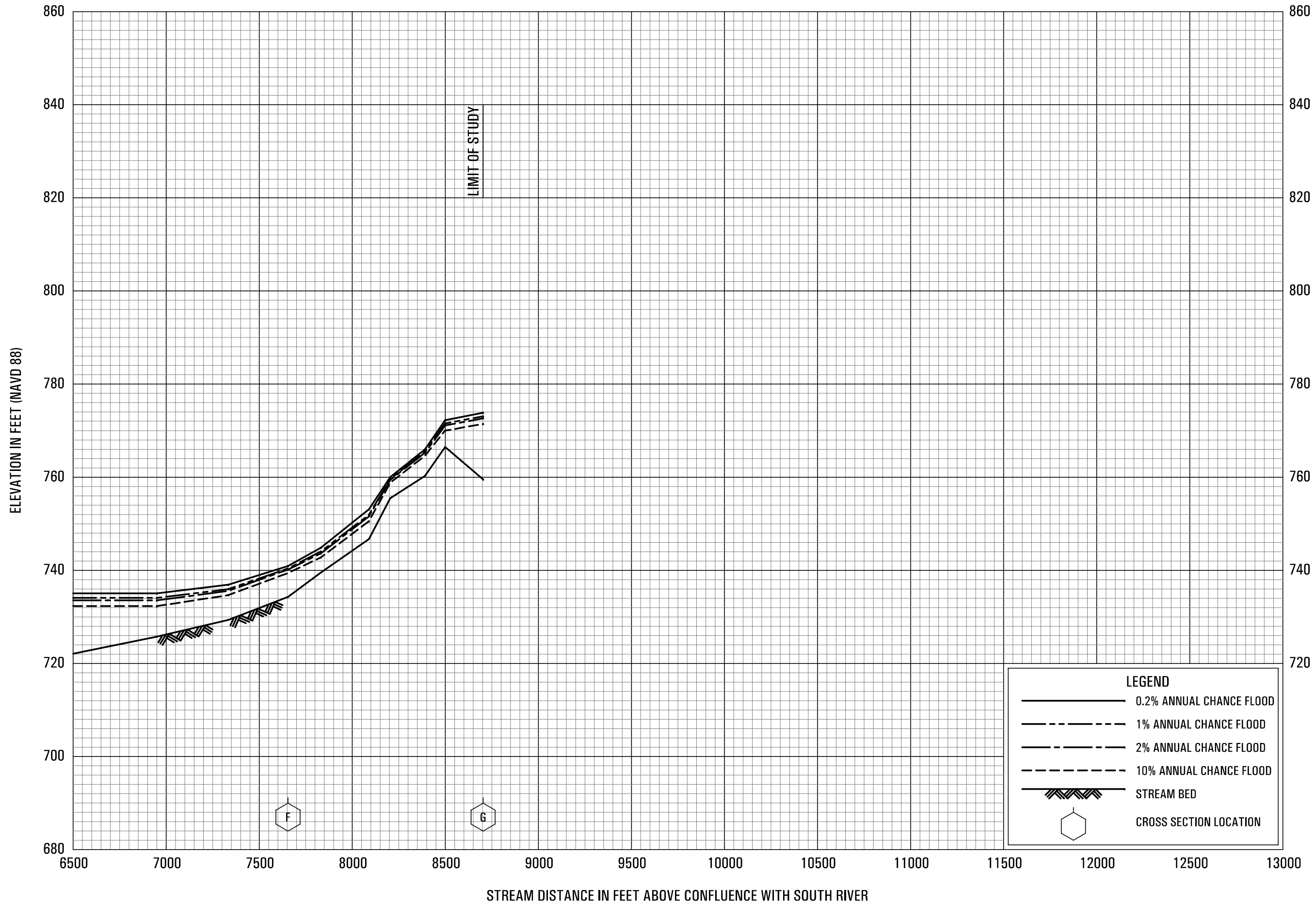
FEDERAL EMERGENCY MANAGEMENT AGENCY
DEKALB COUNTY, GA
 AND INCORPORATED AREAS



FLOOD PROFILES

SOUTH RIVER TRIBUTARY 2

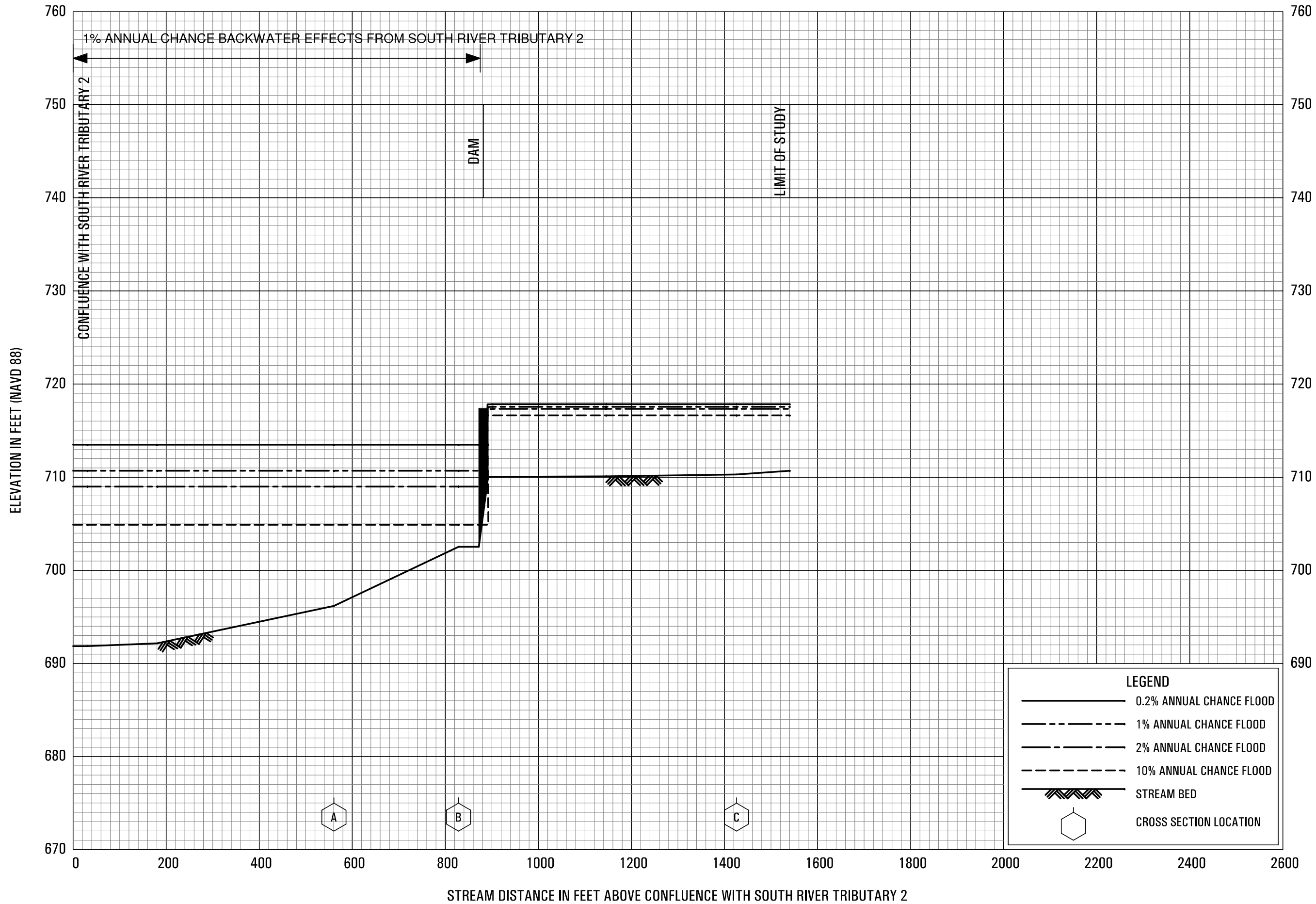
FEDERAL EMERGENCY MANAGEMENT AGENCY
DEKALB COUNTY, GA
 AND INCORPORATED AREAS



FLOOD PROFILES

SOUTH RIVER TRIBUTARY 2

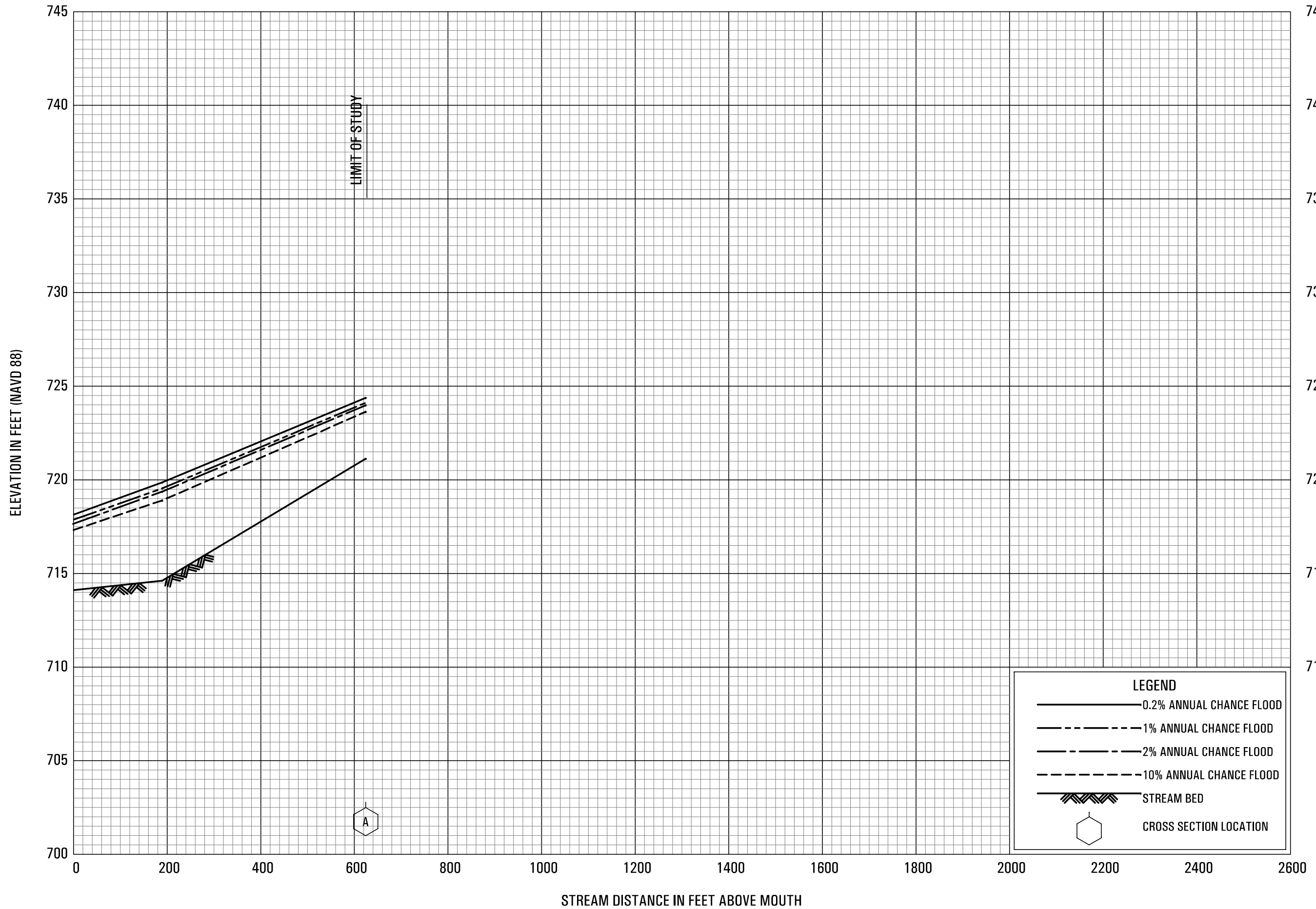
FEDERAL EMERGENCY MANAGEMENT AGENCY
DEKALB COUNTY, GA
 AND INCORPORATED AREAS



FLOOD PROFILES

SOUTH RIVER TRIBUTARY 2A

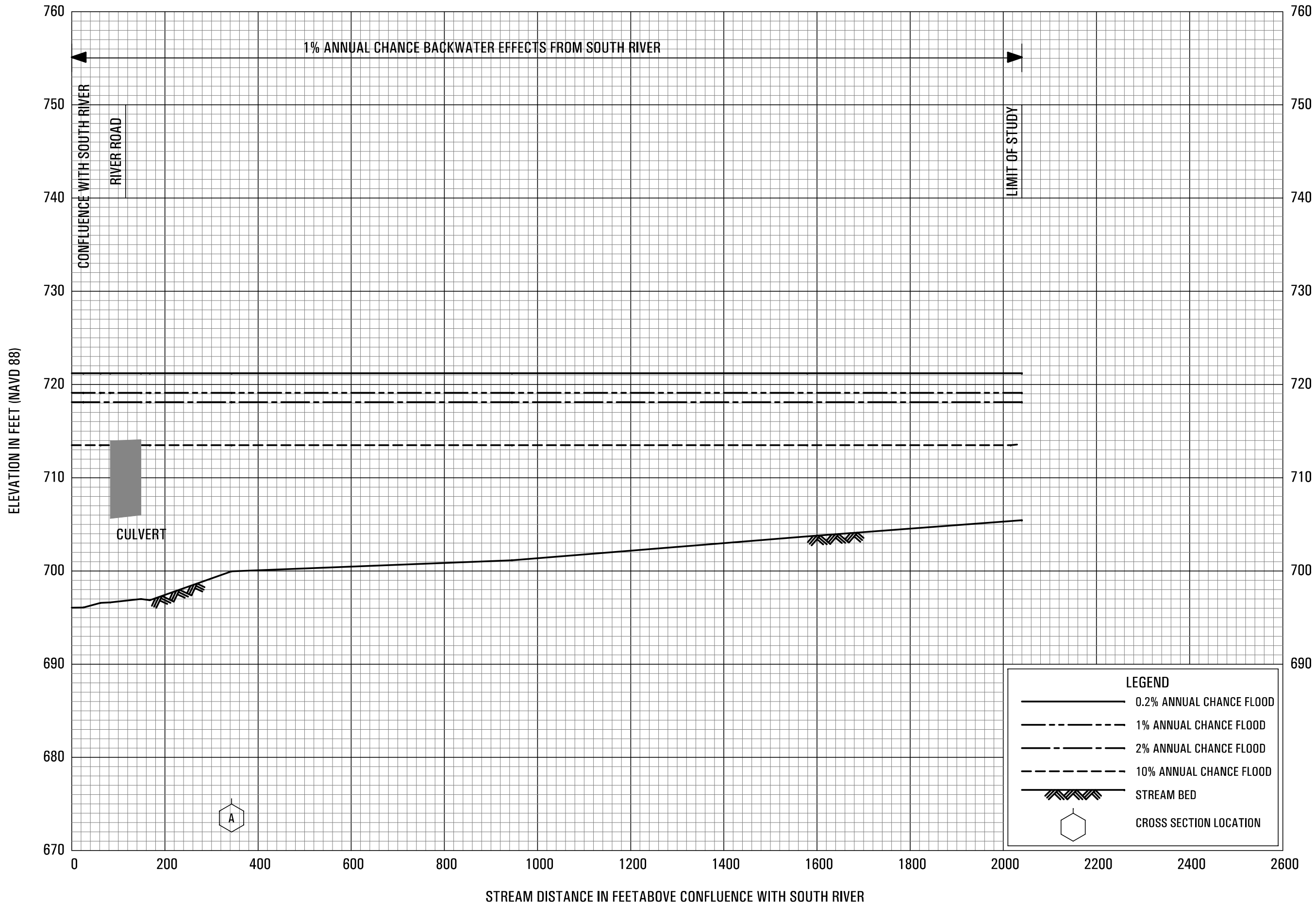
**FEDERAL EMERGENCY MANAGEMENT AGENCY
DEKALB COUNTY, GA
AND INCORPORATED AREAS**









FLOOD PROFILES

SOUTH RIVER TRIBUTARY 2B

FEDERAL EMERGENCY MANAGEMENT AGENCY
DEKALB COUNTY, GA
 AND INCORPORATED AREAS



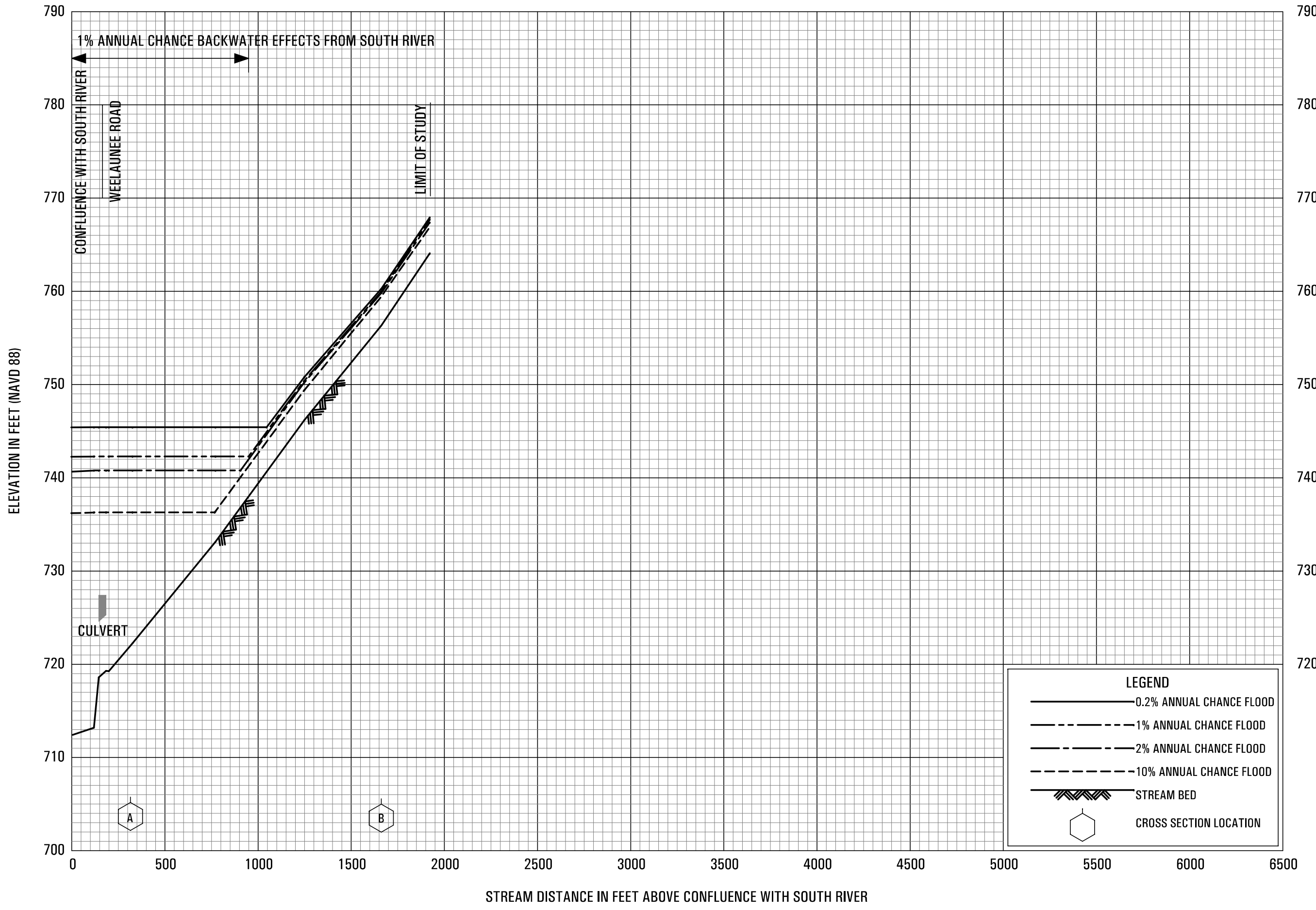
LEGEND

-  0.2% ANNUAL CHANCE FLOOD
-  1% ANNUAL CHANCE FLOOD
-  2% ANNUAL CHANCE FLOOD
-  10% ANNUAL CHANCE FLOOD
-  STREAM BED
-  CROSS SECTION LOCATION

FLOOD PROFILES

SOUTH RIVER TRIBUTARY 3

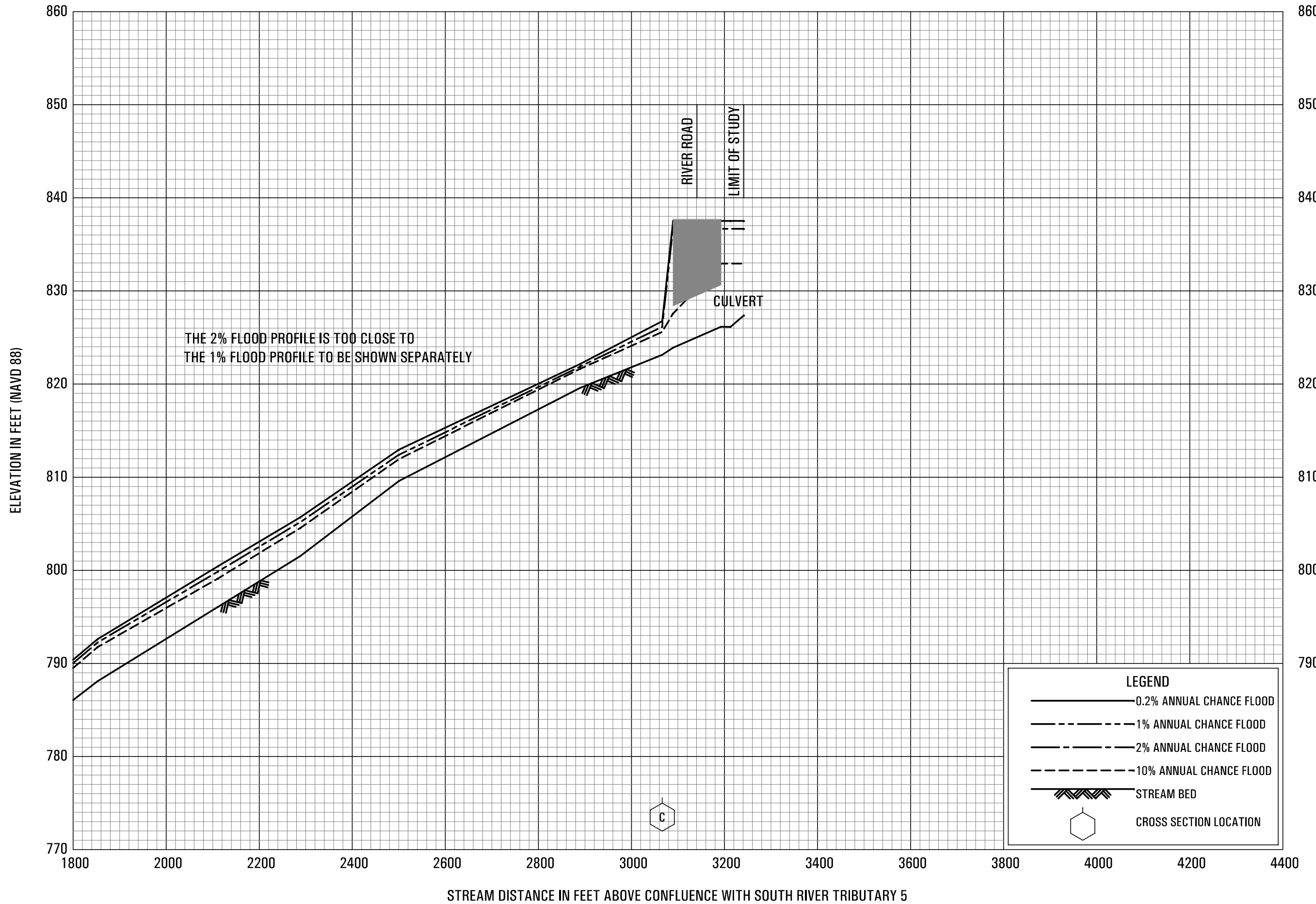
FEDERAL EMERGENCY MANAGEMENT AGENCY
DEKALB COUNTY, GA
 AND INCORPORATED AREAS



FLOOD PROFILES

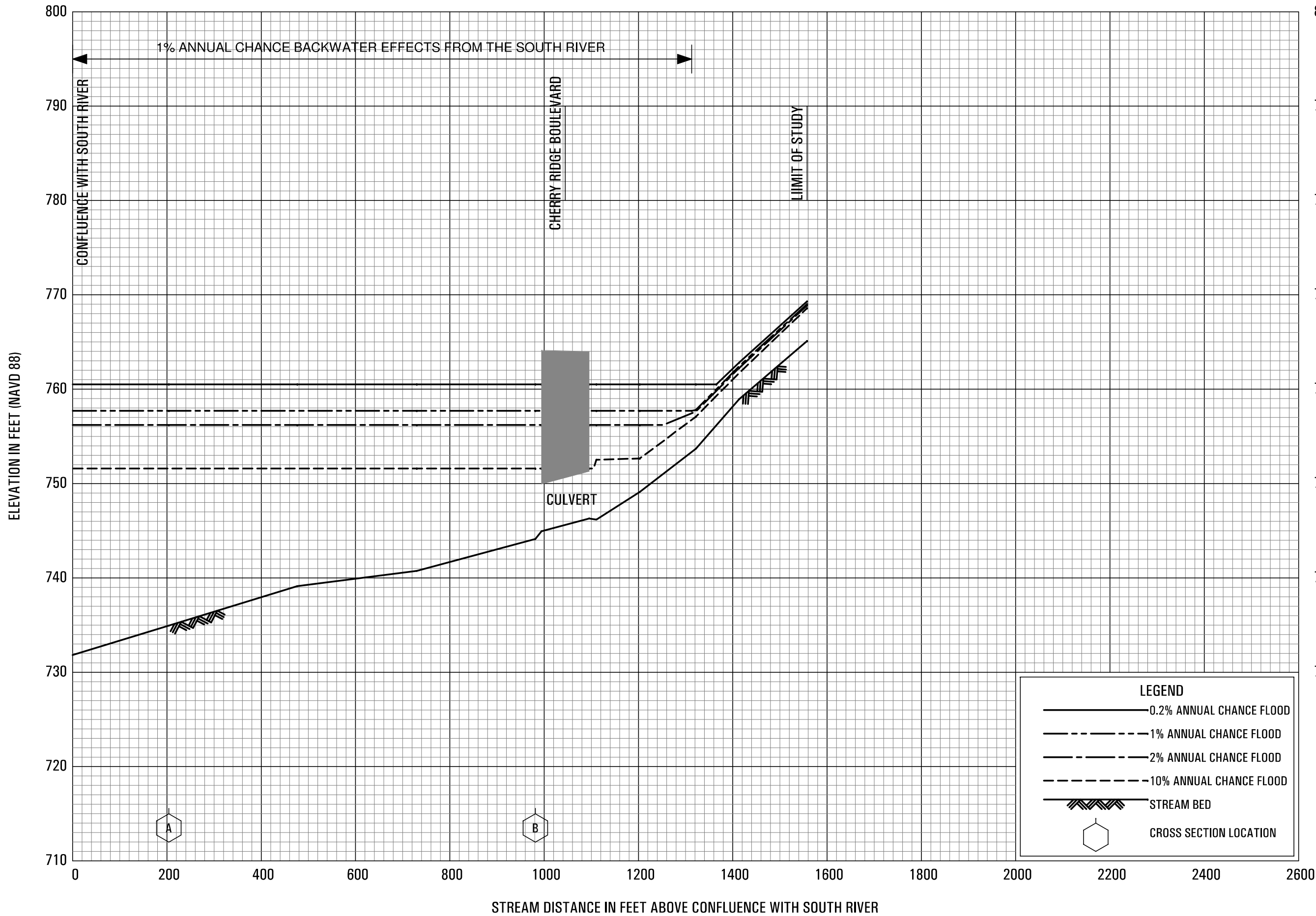
SOUTH RIVER TRIBUTARY 4

FEDERAL EMERGENCY MANAGEMENT AGENCY
DEKALB COUNTY, GA
 AND INCORPORATED AREAS



FLOOD PROFILES
SOUTH RIVER TRIBUTARY 5A

FEDERAL EMERGENCY MANAGEMENT AGENCY
DEKALB COUNTY, GA
AND INCORPORATED AREAS



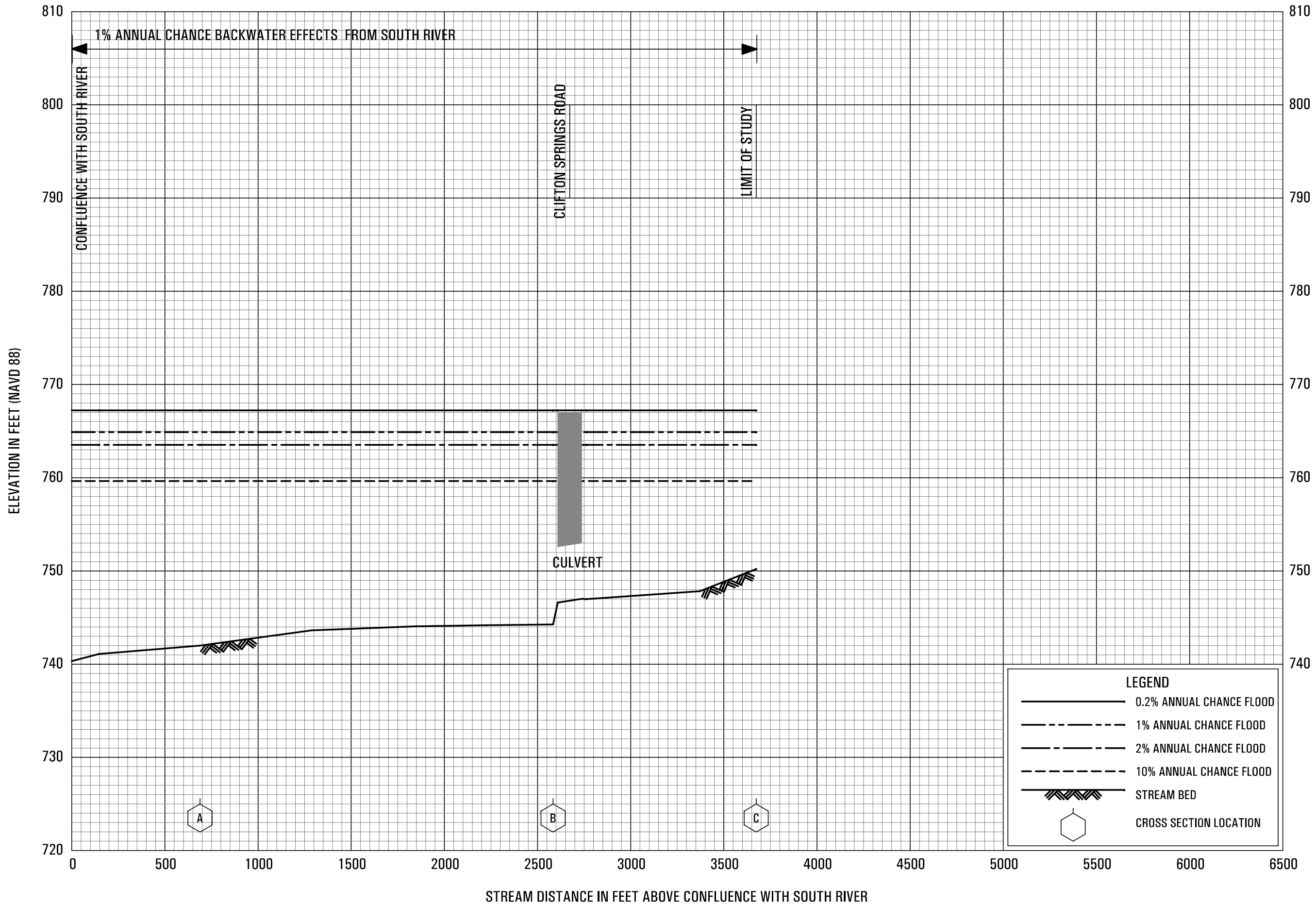
FLOOD PROFILES

SOUTH RIVER TRIBUTARY 6

FEDERAL EMERGENCY MANAGEMENT AGENCY

DEKALB COUNTY, GA

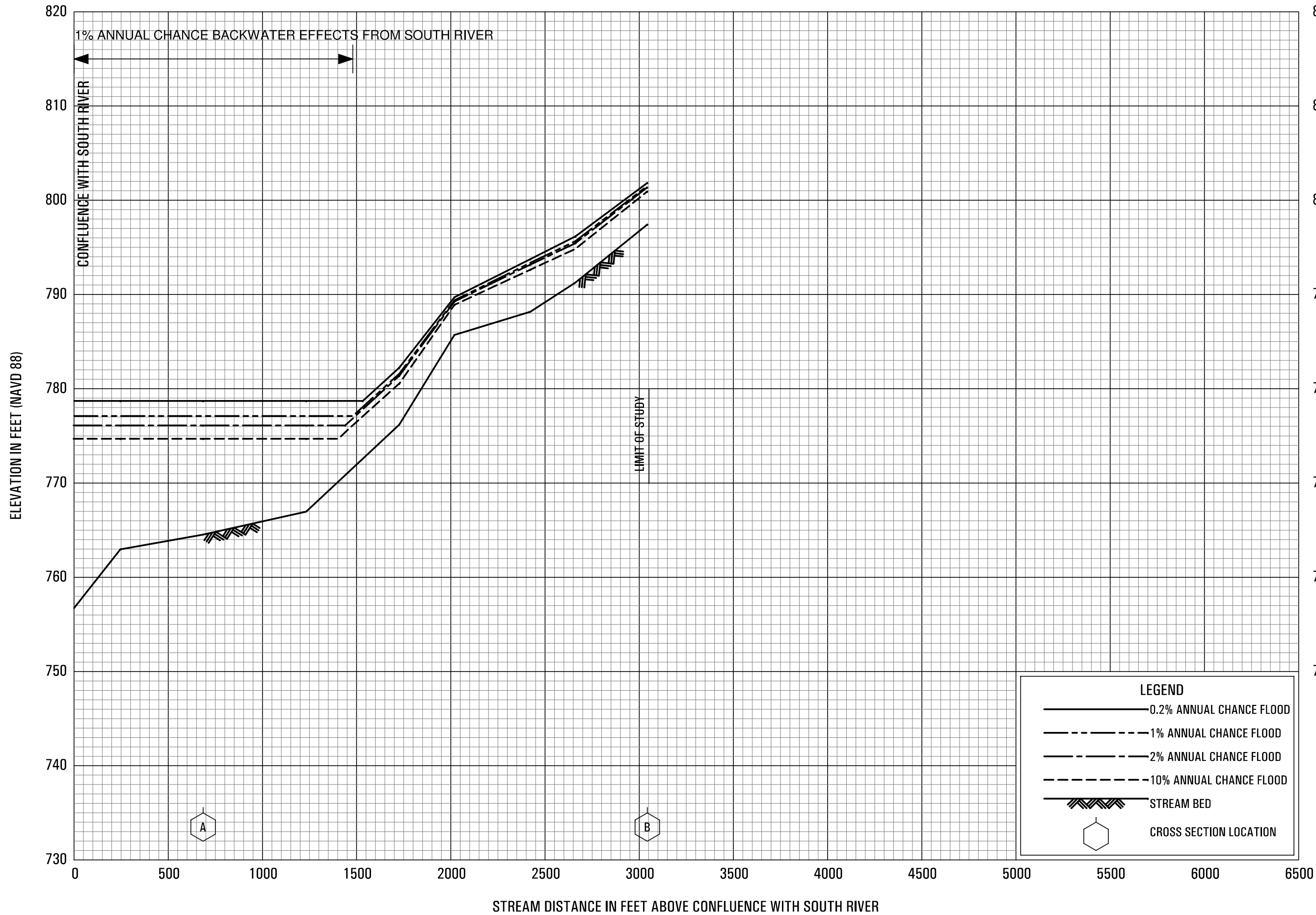
AND INCORPORATED AREAS



FLOOD PROFILES

SOUTH RIVER TRIBUTARY 8

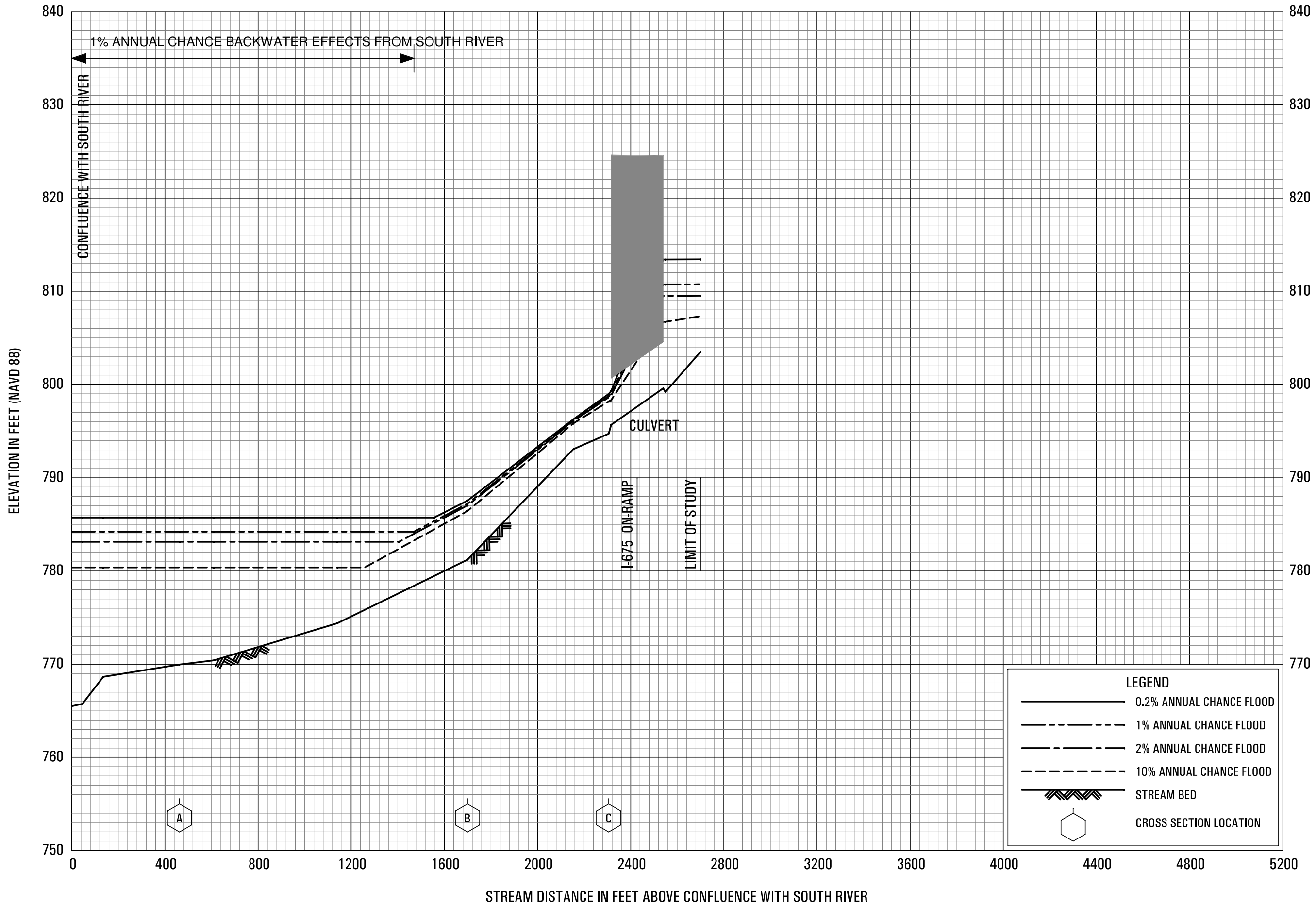
**FEDERAL EMERGENCY MANAGEMENT AGENCY
DEKALB COUNTY, GA
AND INCORPORATED AREAS**



FLOOD PROFILES

SOUTH RIVER TRIBUTARY 9

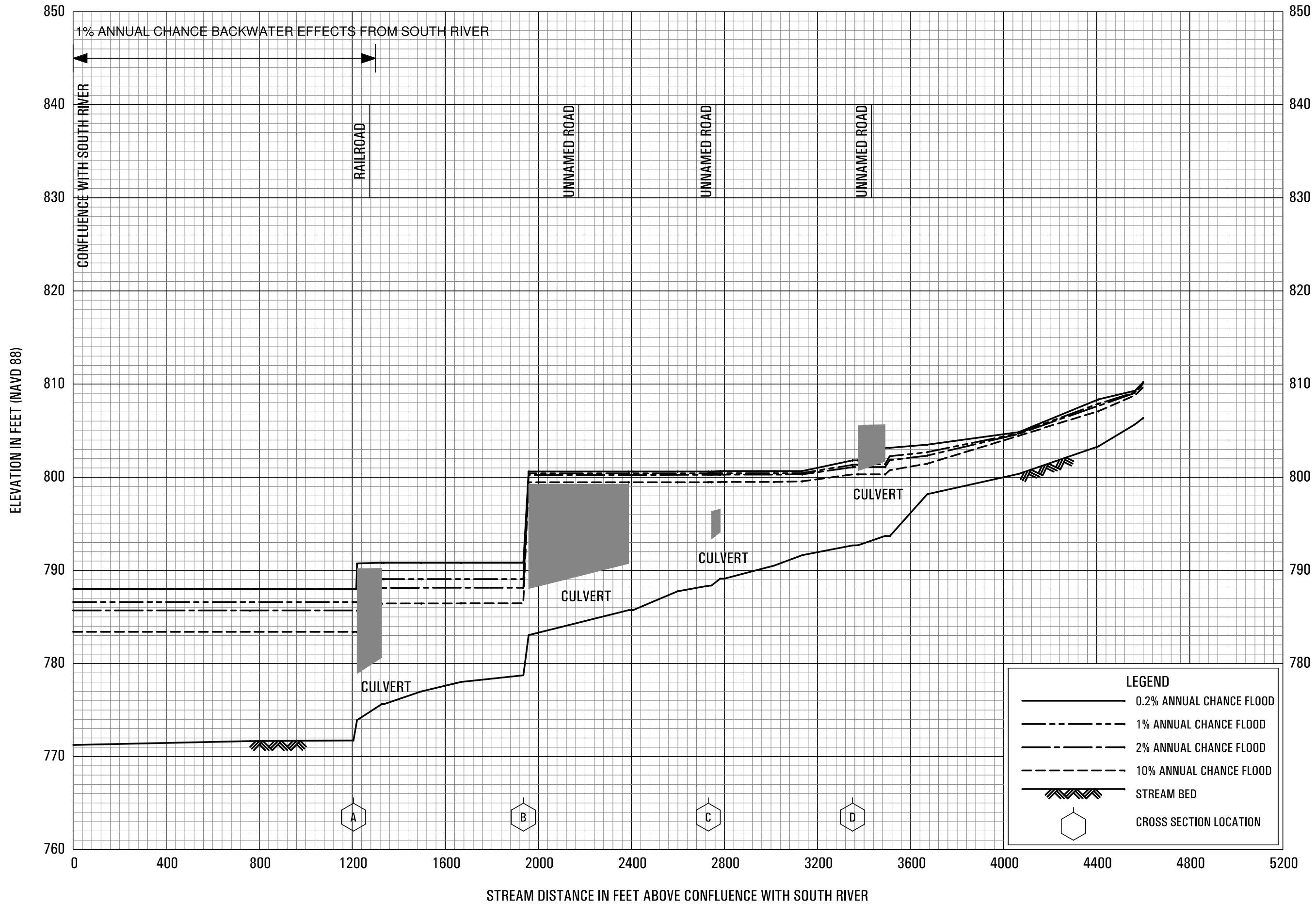
FEDERAL EMERGENCY MANAGEMENT AGENCY
DEKALB COUNTY, GA
 AND INCORPORATED AREAS



FLOOD PROFILES

SOUTH RIVER TRIBUTARY 10

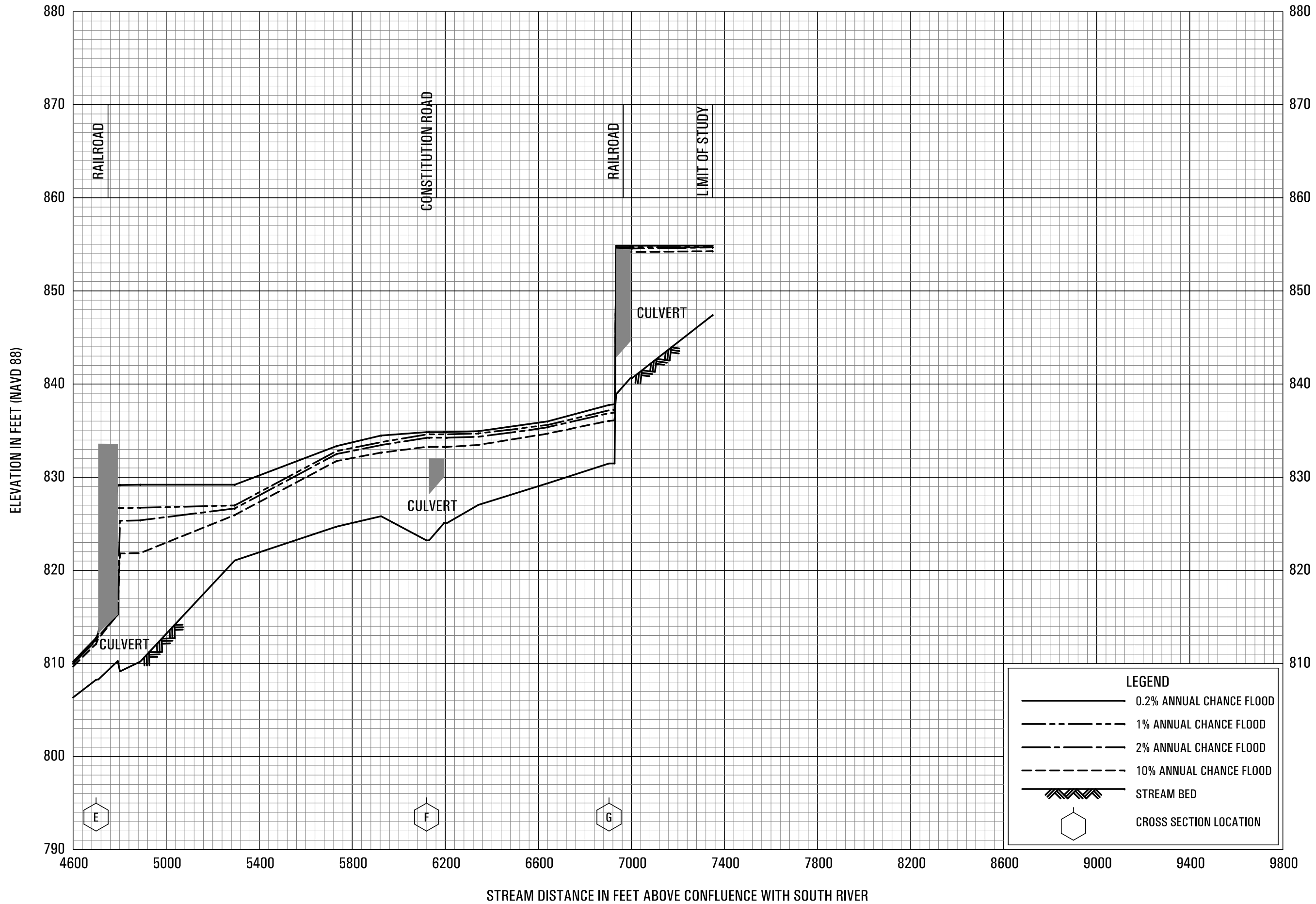
FEDERAL EMERGENCY MANAGEMENT AGENCY
DEKALB COUNTY, GA
 AND INCORPORATED AREAS



FLOOD PROFILES

SOUTH RIVER TRIBUTARY 11

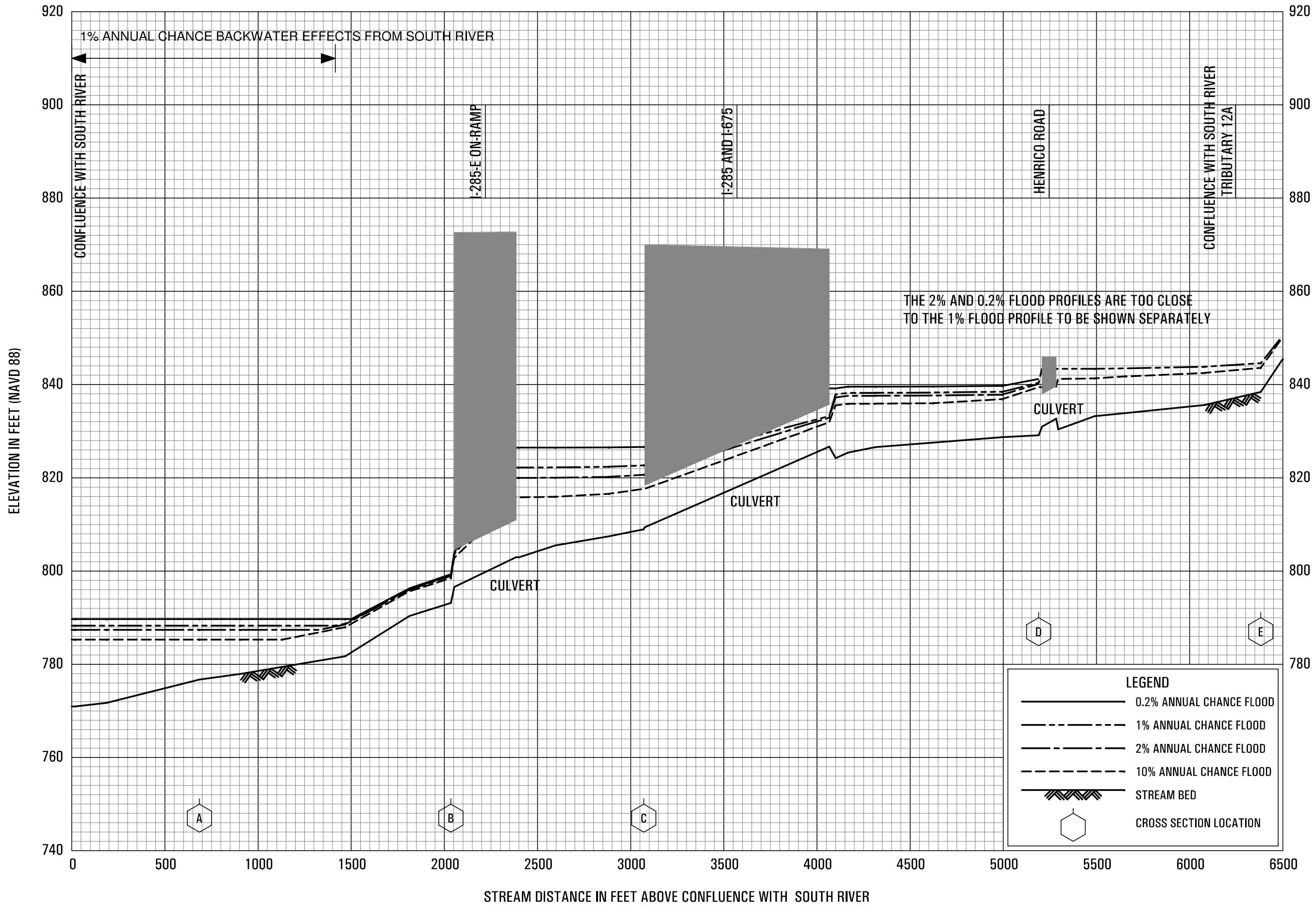
FEDERAL EMERGENCY MANAGEMENT AGENCY
 DEKALB COUNTY, GA
 AND INCORPORATED AREAS



FLOOD PROFILES

SOUTH RIVER TRIBUTARY 11

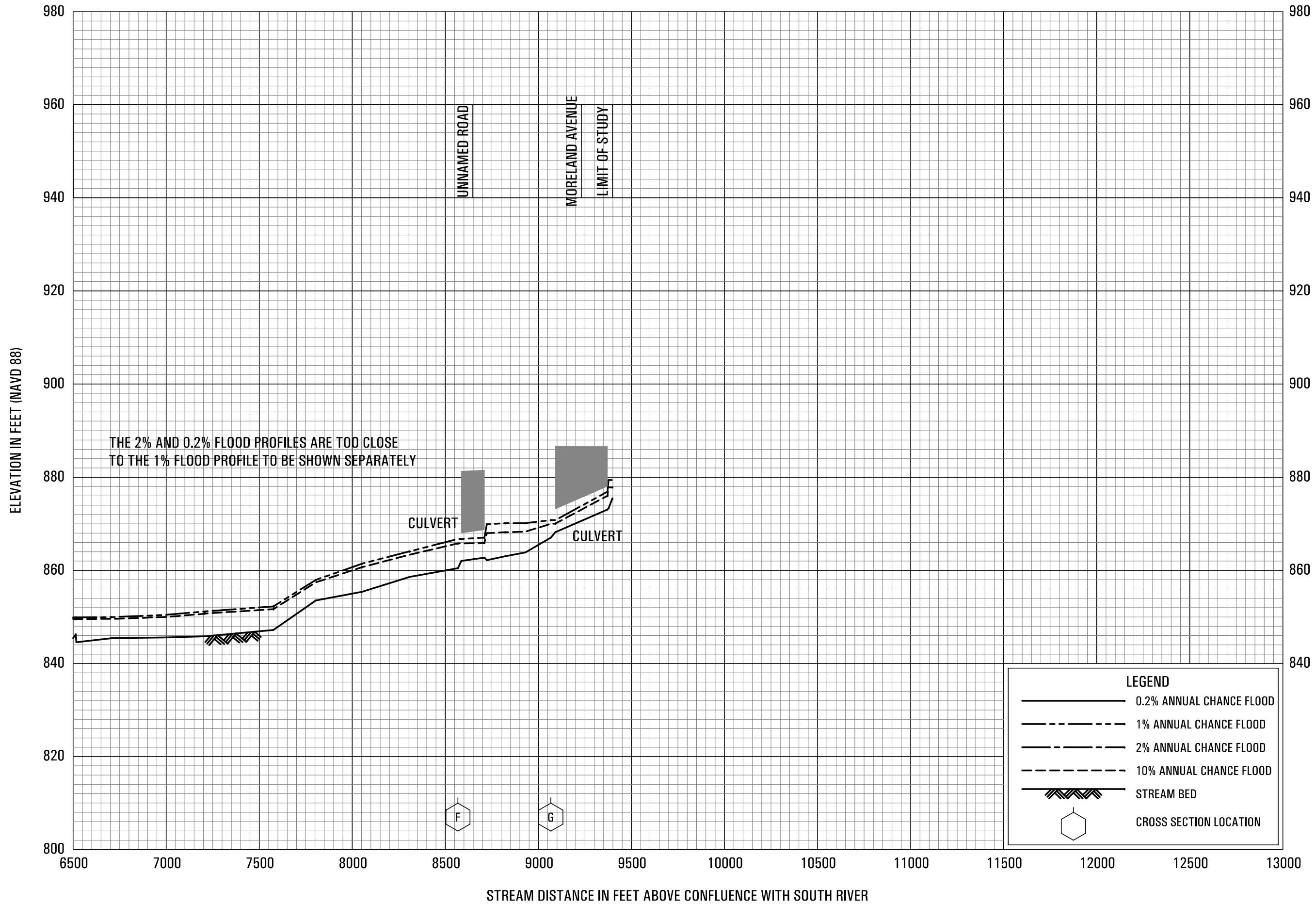
FEDERAL EMERGENCY MANAGEMENT AGENCY
DEKALB COUNTY, GA
 AND INCORPORATED AREAS



FLOOD PROFILES

SOUTH RIVER TRIBUTARY 12

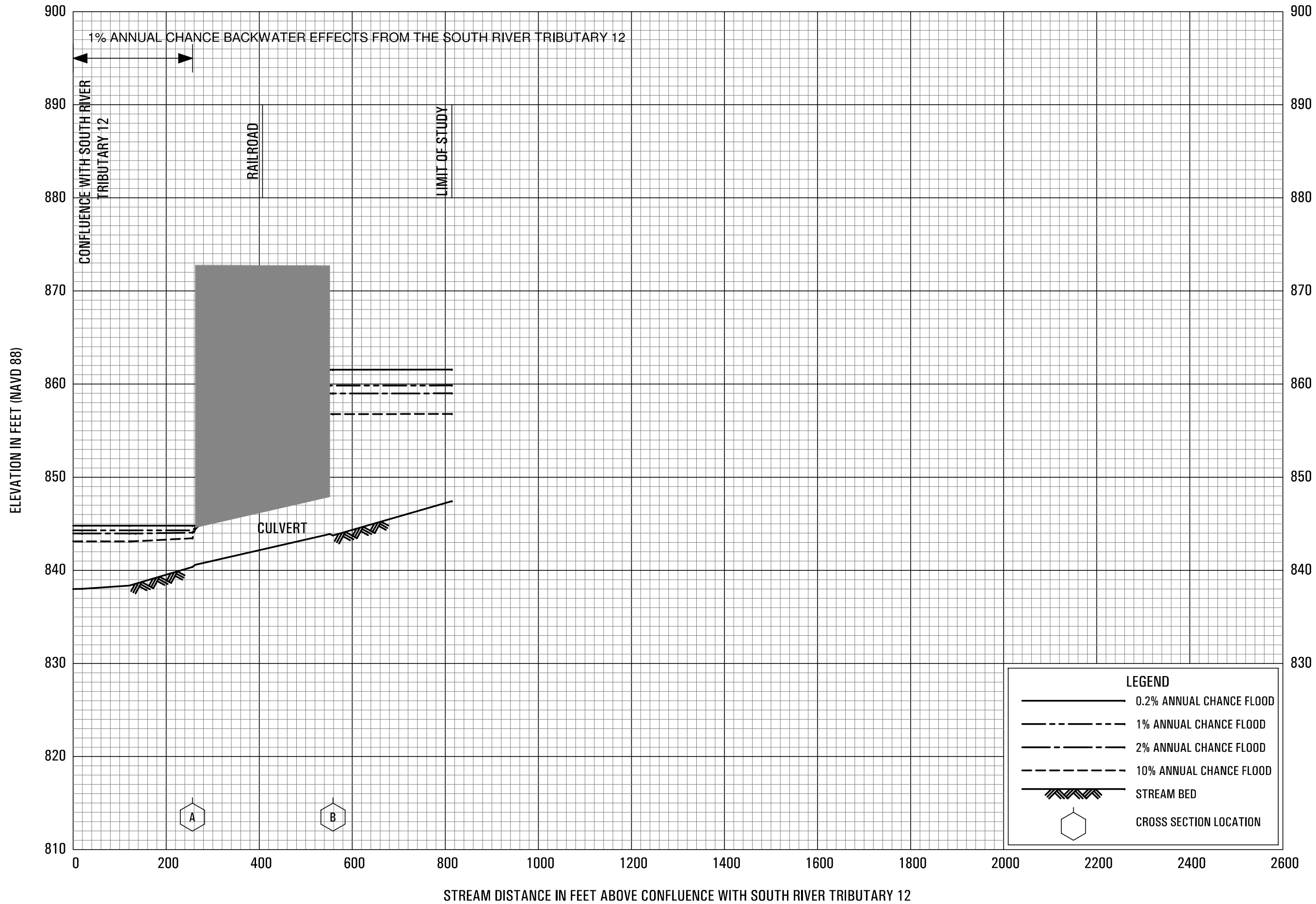
**FEDERAL EMERGENCY MANAGEMENT AGENCY
DEKALB COUNTY, GA
AND INCORPORATED AREAS**









FLOOD PROFILES

SOUTH RIVER TRIBUTARY 12

FEDERAL EMERGENCY MANAGEMENT AGENCY
 DEKALB COUNTY, GA
 AND INCORPORATED AREAS



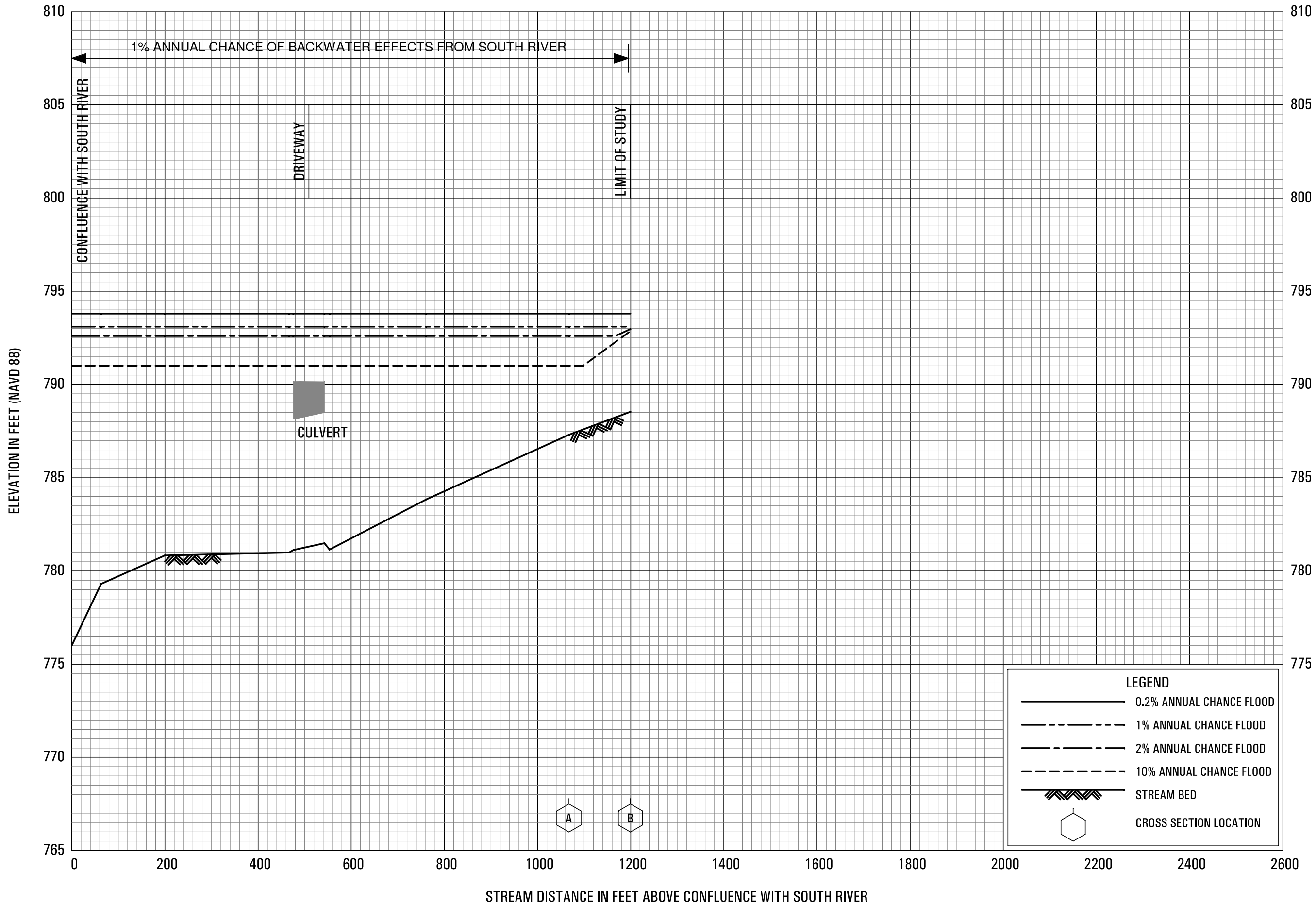
LEGEND

-  0.2% ANNUAL CHANCE FLOOD
-  1% ANNUAL CHANCE FLOOD
-  2% ANNUAL CHANCE FLOOD
-  10% ANNUAL CHANCE FLOOD
-  STREAM BED
-  CROSS SECTION LOCATION

FLOOD PROFILES

SOUTH RIVER TRIBUTARY 12A

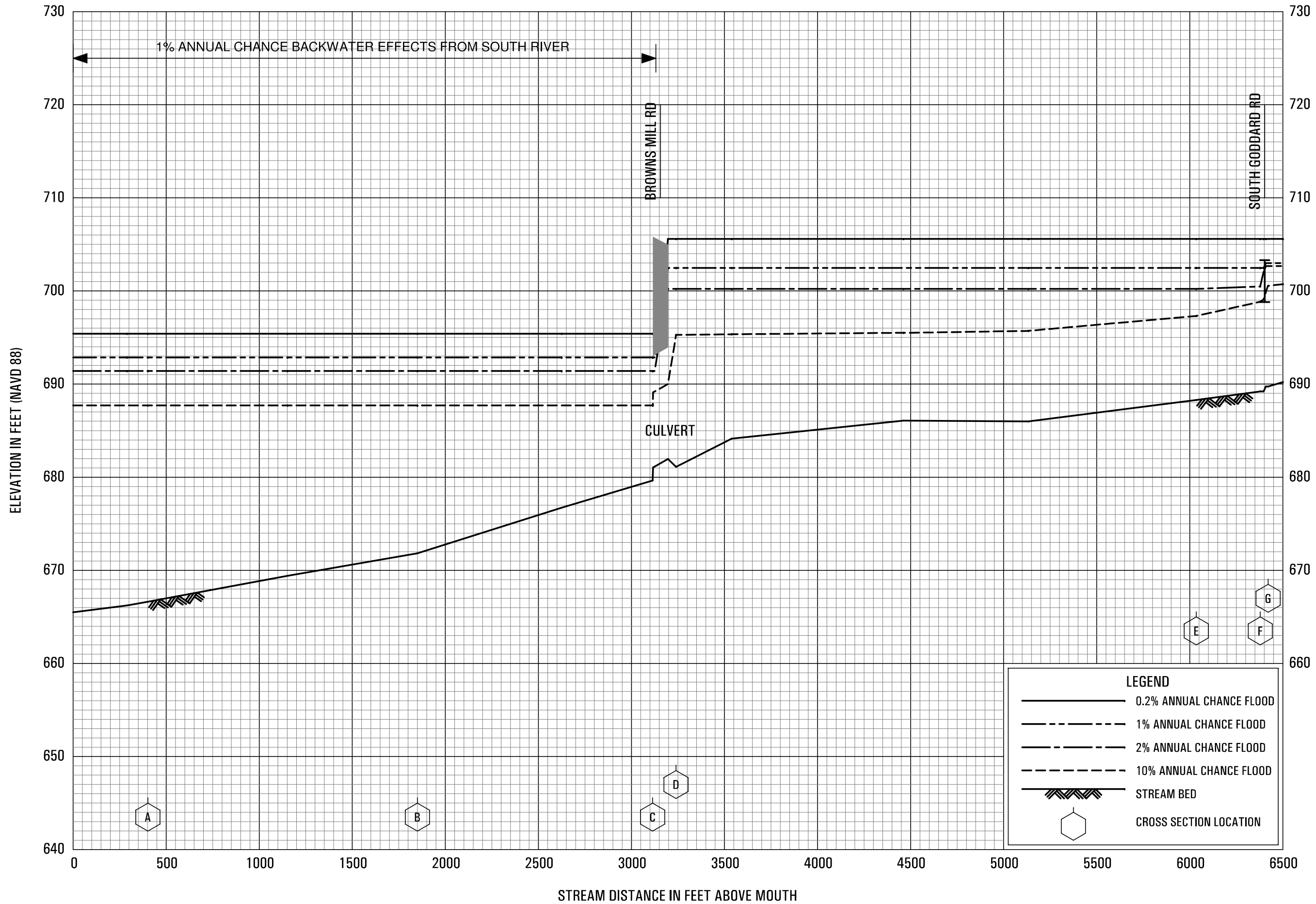
**FEDERAL EMERGENCY MANAGEMENT AGENCY
DEKALB COUNTY, GA
AND INCORPORATED AREAS**



FLOOD PROFILES

SOUTH RIVER TRIBUTARY 14

**FEDERAL EMERGENCY MANAGEMENT AGENCY
DEKALB COUNTY, GA
AND INCORPORATED AREAS**

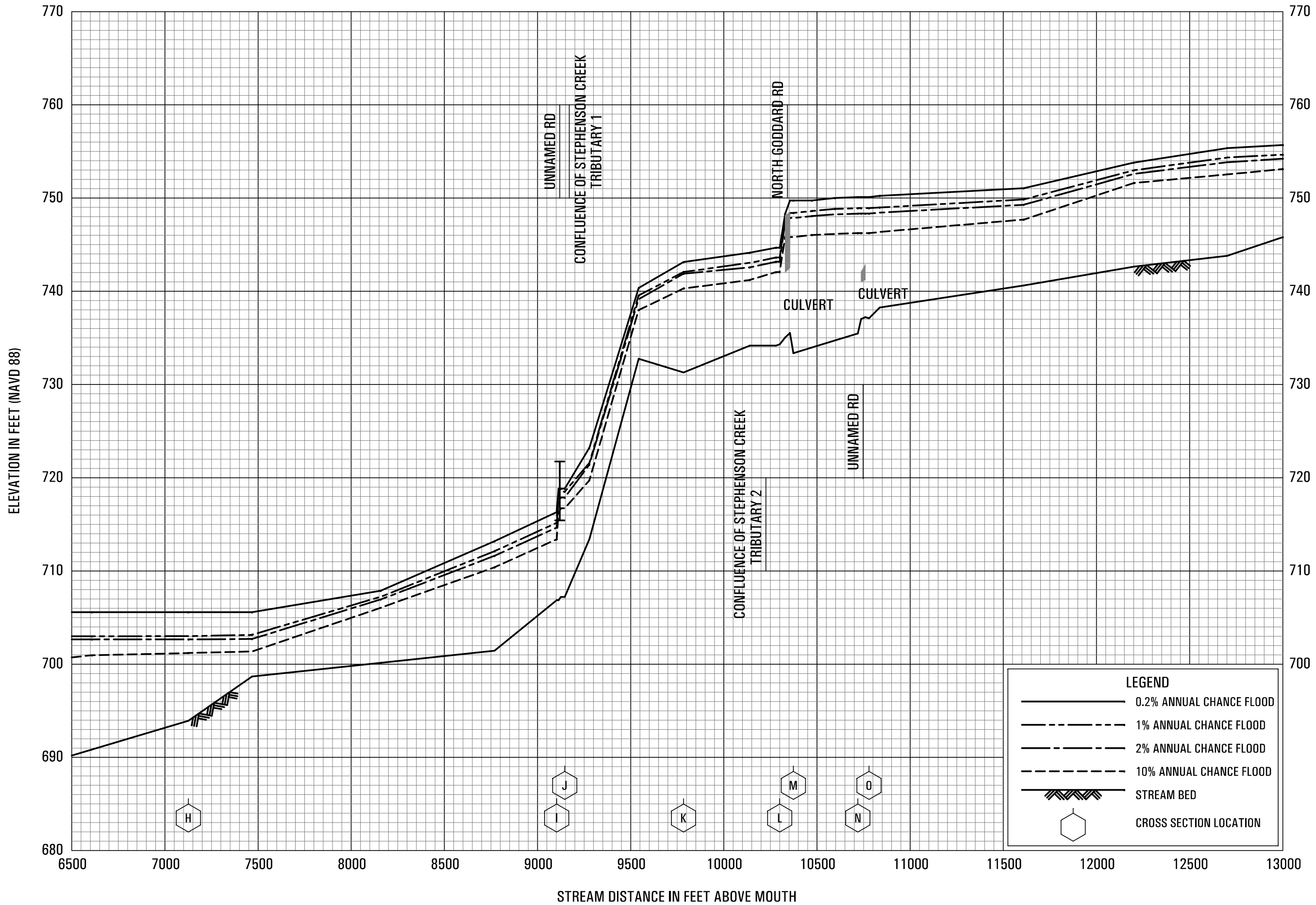


FLOOD PROFILES

STEPHENSON CREEK

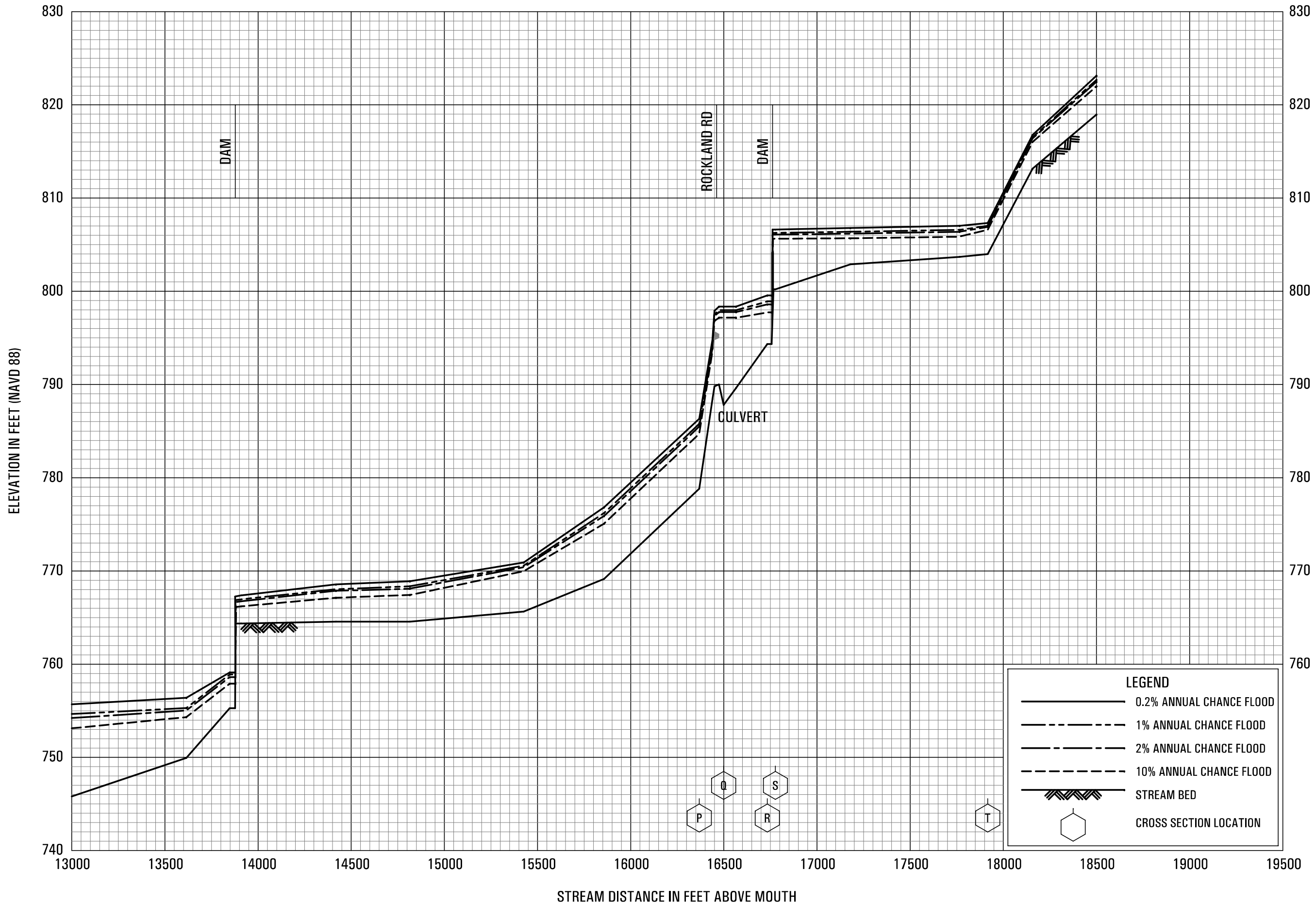
FEDERAL EMERGENCY MANAGEMENT AGENCY

DEKALB COUNTY, GA
AND INCORPORATED AREAS



FLOOD PROFILES
STEPHENSON CREEK

FEDERAL EMERGENCY MANAGEMENT AGENCY
DEKALB COUNTY, GA
AND INCORPORATED AREAS

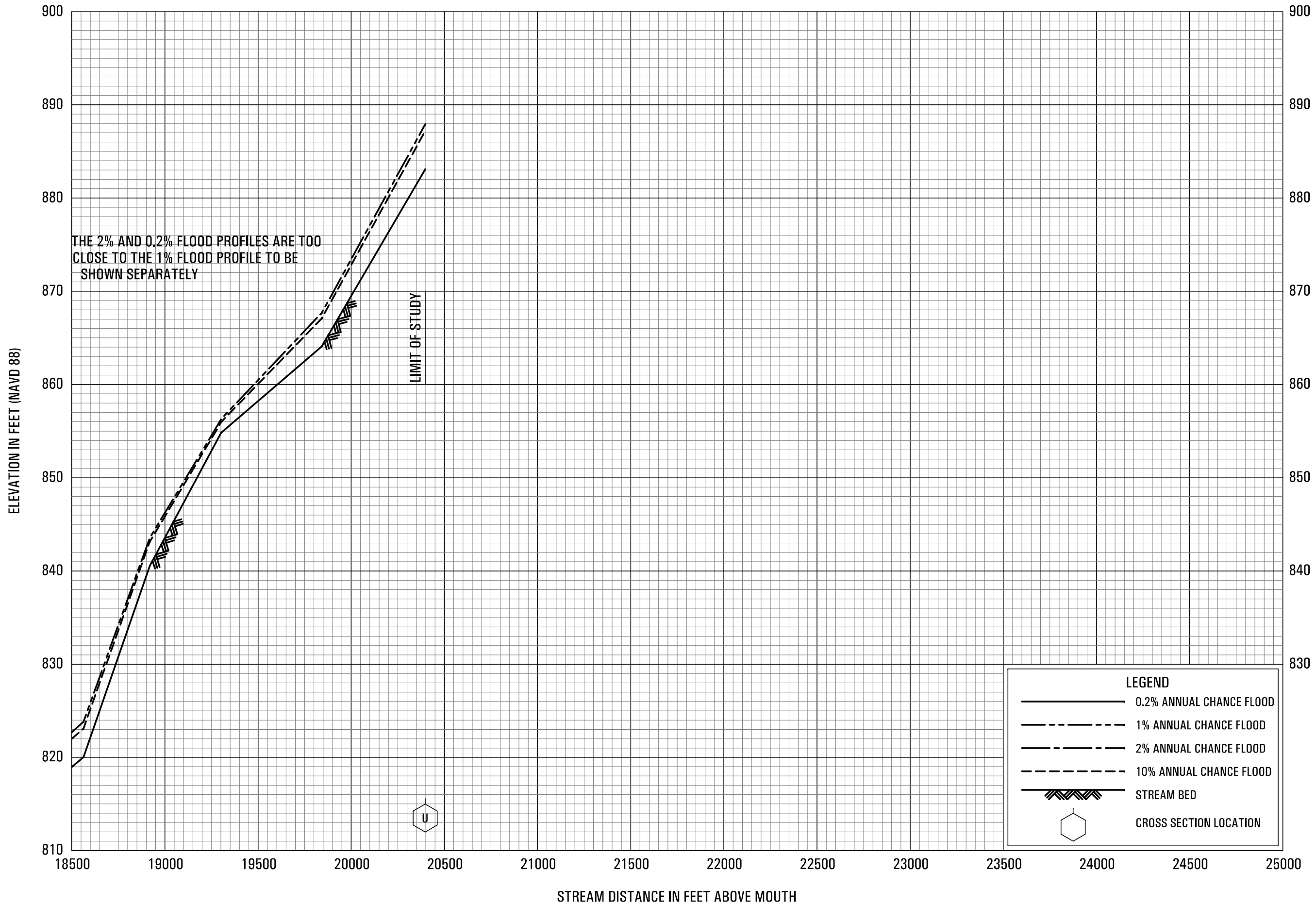


FLOOD PROFILES

STEPHENSON CREEK

FEDERAL EMERGENCY MANAGEMENT AGENCY

DEKALB COUNTY, GA
AND INCORPORATED AREAS

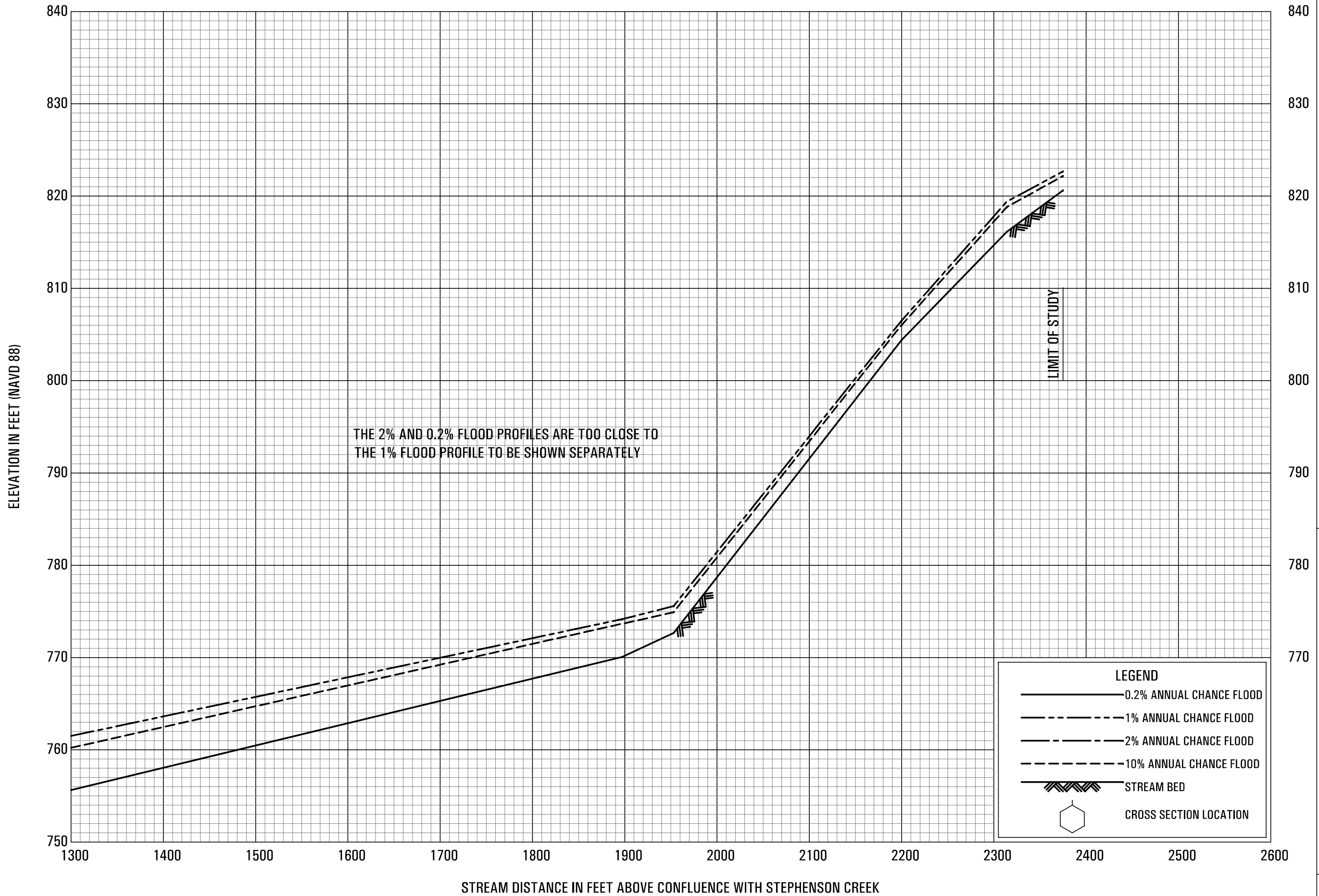


FLOOD PROFILES

STEPHENSON CREEK

FEDERAL EMERGENCY MANAGEMENT AGENCY

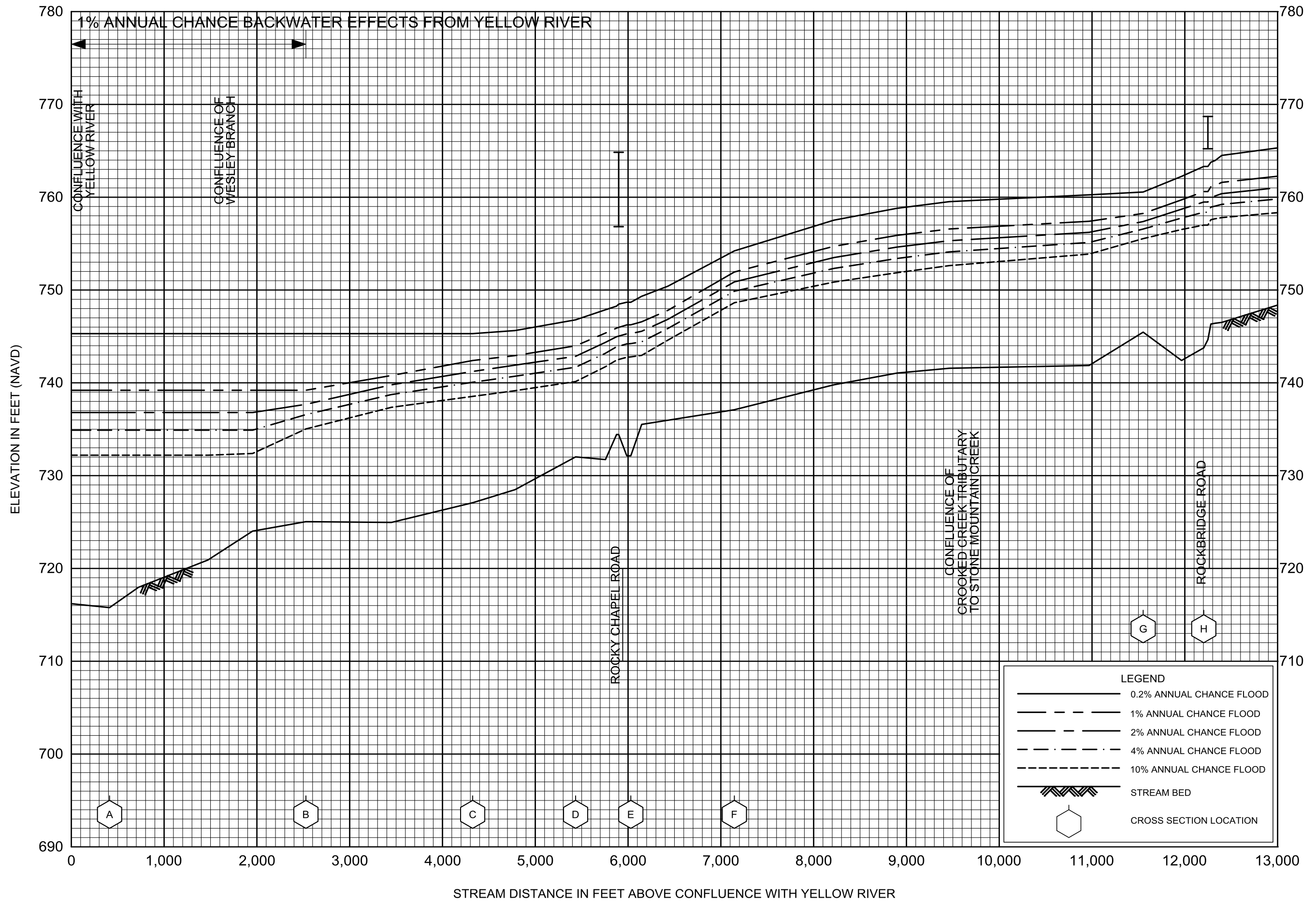
DEKALB COUNTY, GA
AND INCORPORATED AREAS



FLOOD PROFILES
STEPHENSON CREEK TRIBUTARY 2

FEDERAL EMERGENCY MANAGEMENT AGENCY
DEKALB COUNTY, GA
AND INCORPORATED AREAS

464P

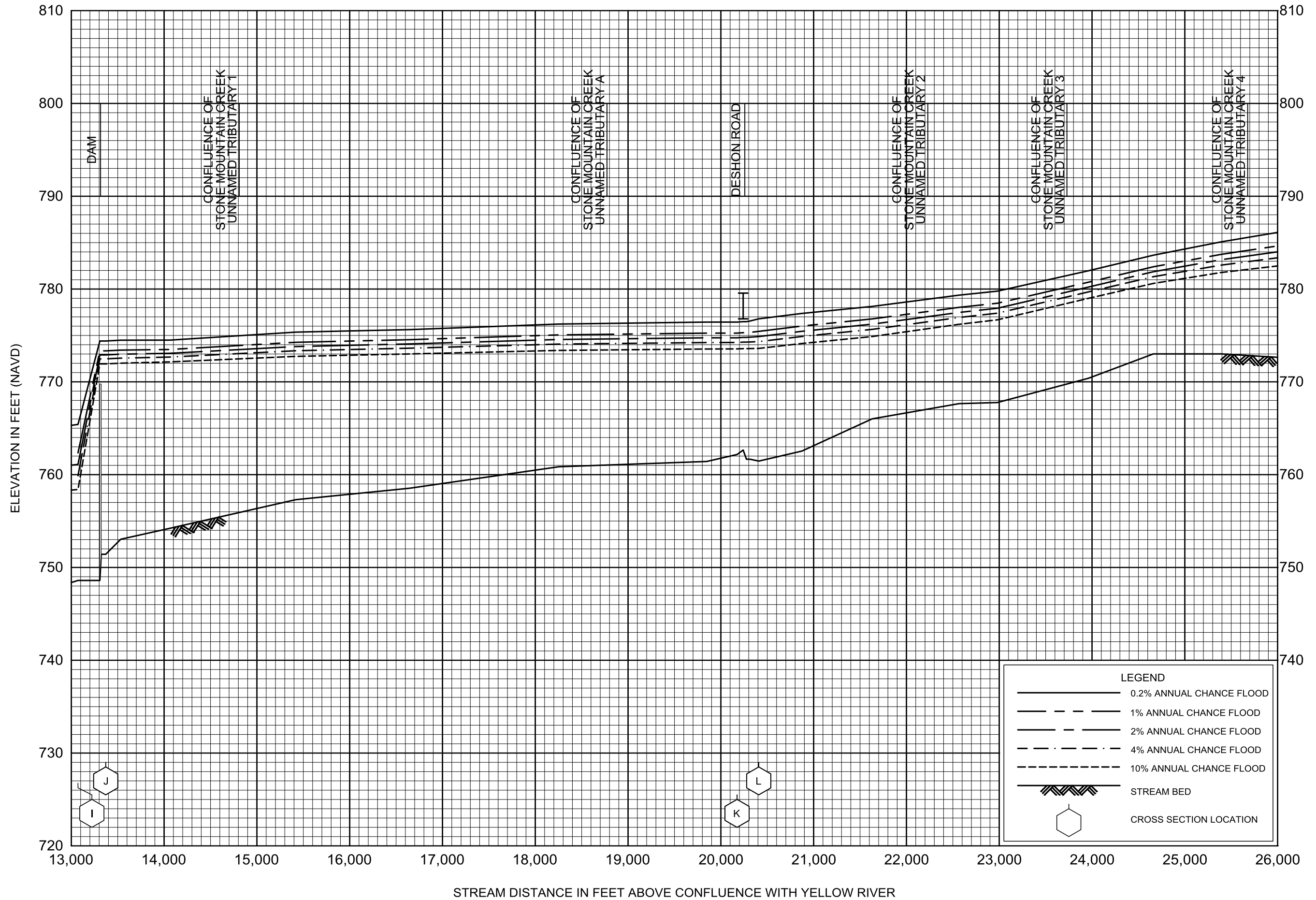


FLOOD PROFILES

STONE MOUNTAIN CREEK

FEDERAL EMERGENCY MANAGEMENT AGENCY

DEKALB COUNTY, GA
AND INCORPORATED AREAS

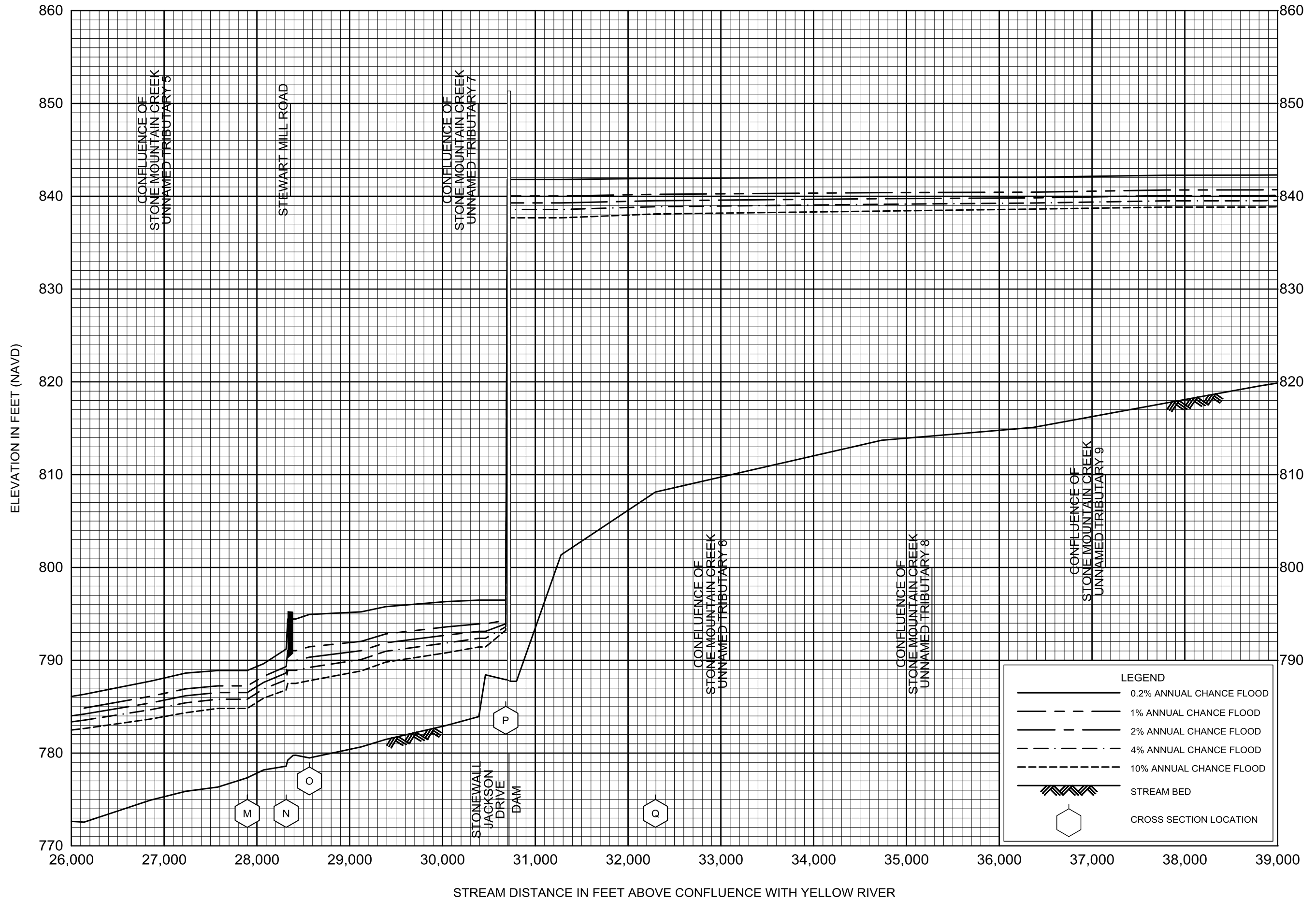


FLOOD PROFILES

STONE MOUNTAIN CREEK

FEDERAL EMERGENCY MANAGEMENT AGENCY

DEKALB COUNTY, GA
AND INCORPORATED AREAS

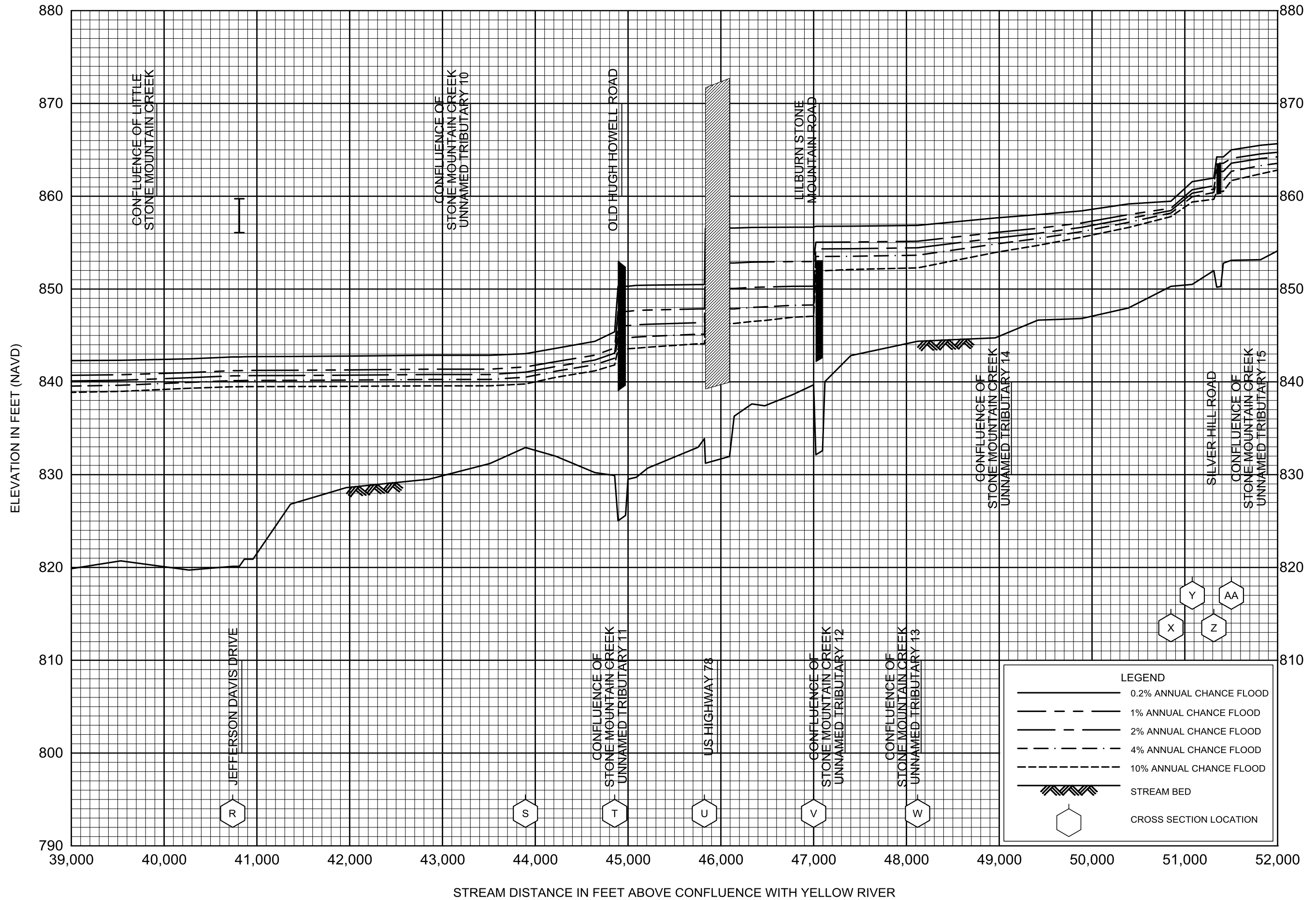


FLOOD PROFILES

STONE MOUNTAIN CREEK

FEDERAL EMERGENCY MANAGEMENT AGENCY

DEKALB COUNTY, GA
AND INCORPORATED AREAS

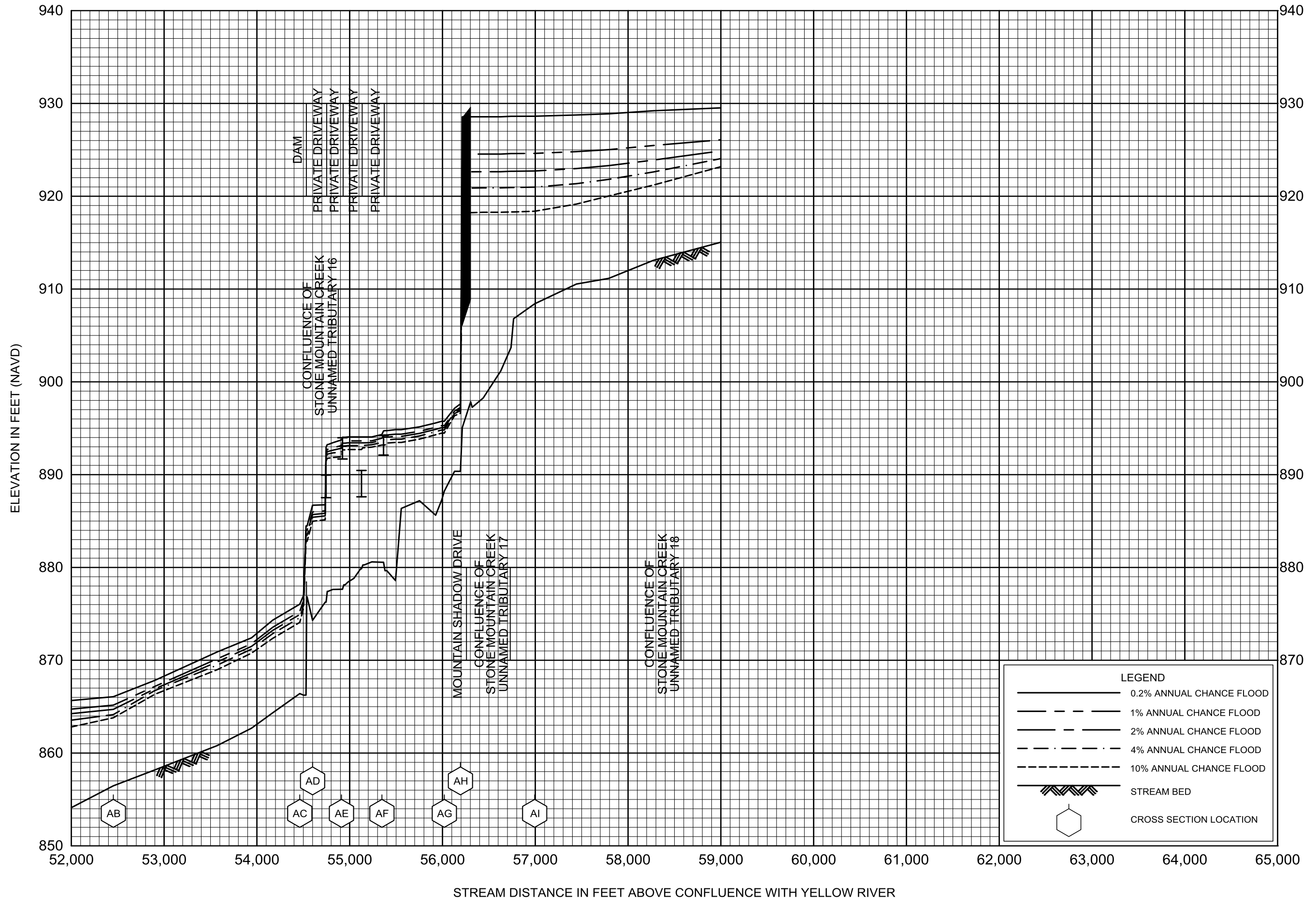


FLOOD PROFILES

STONE MOUNTAIN CREEK

FEDERAL EMERGENCY MANAGEMENT AGENCY

DEKALB COUNTY, GA
AND INCORPORATED AREAS

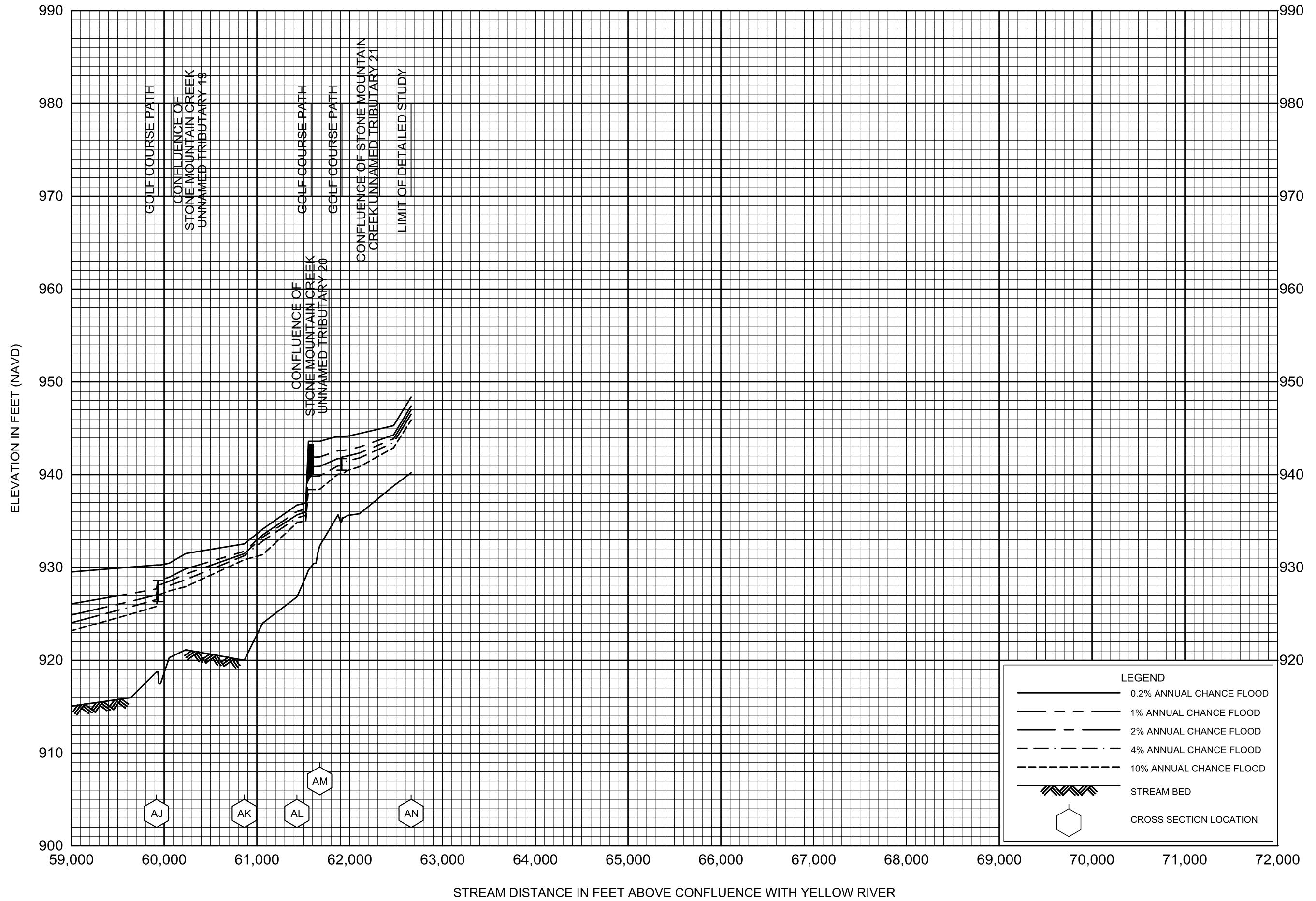


FLOOD PROFILES

STONE MOUNTAIN CREEK

FEDERAL EMERGENCY MANAGEMENT AGENCY

DEKALB COUNTY, GA
AND INCORPORATED AREAS

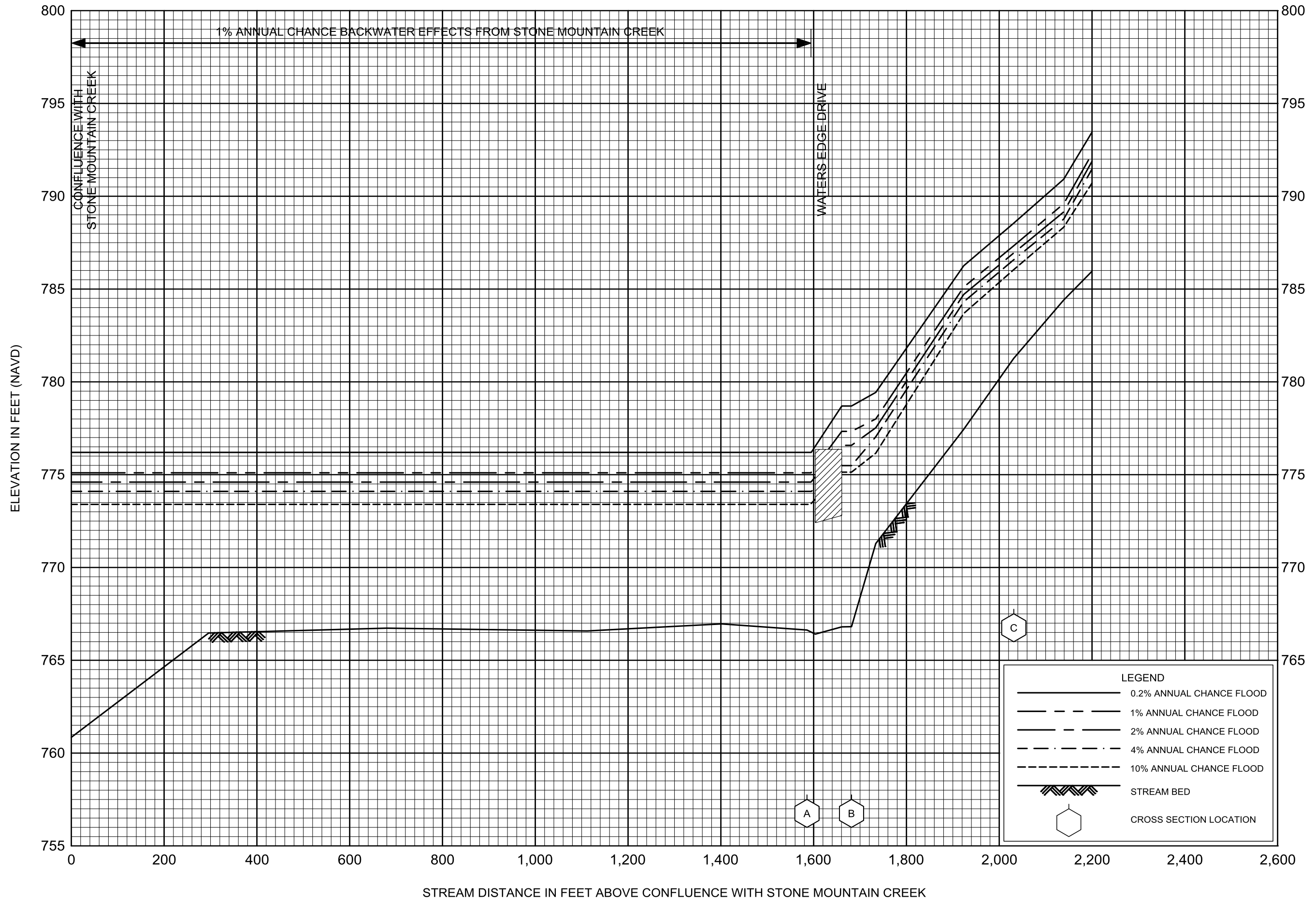


FLOOD PROFILES

STONE MOUNTAIN CREEK

FEDERAL EMERGENCY MANAGEMENT AGENCY

DEKALB COUNTY, GA
AND INCORPORATED AREAS

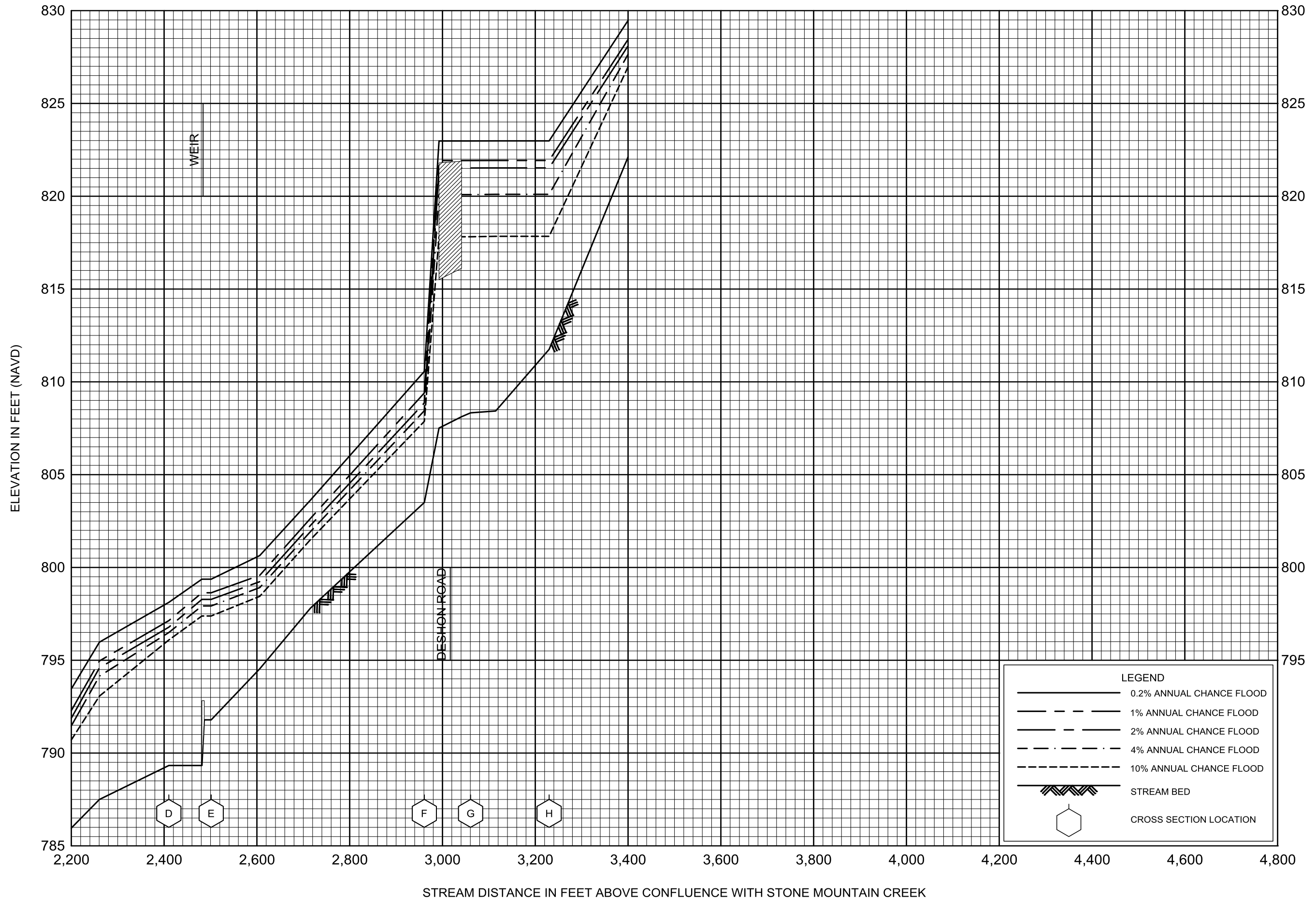


FLOOD PROFILES

STONE MOUNTAIN CREEK TRIBUTARY A

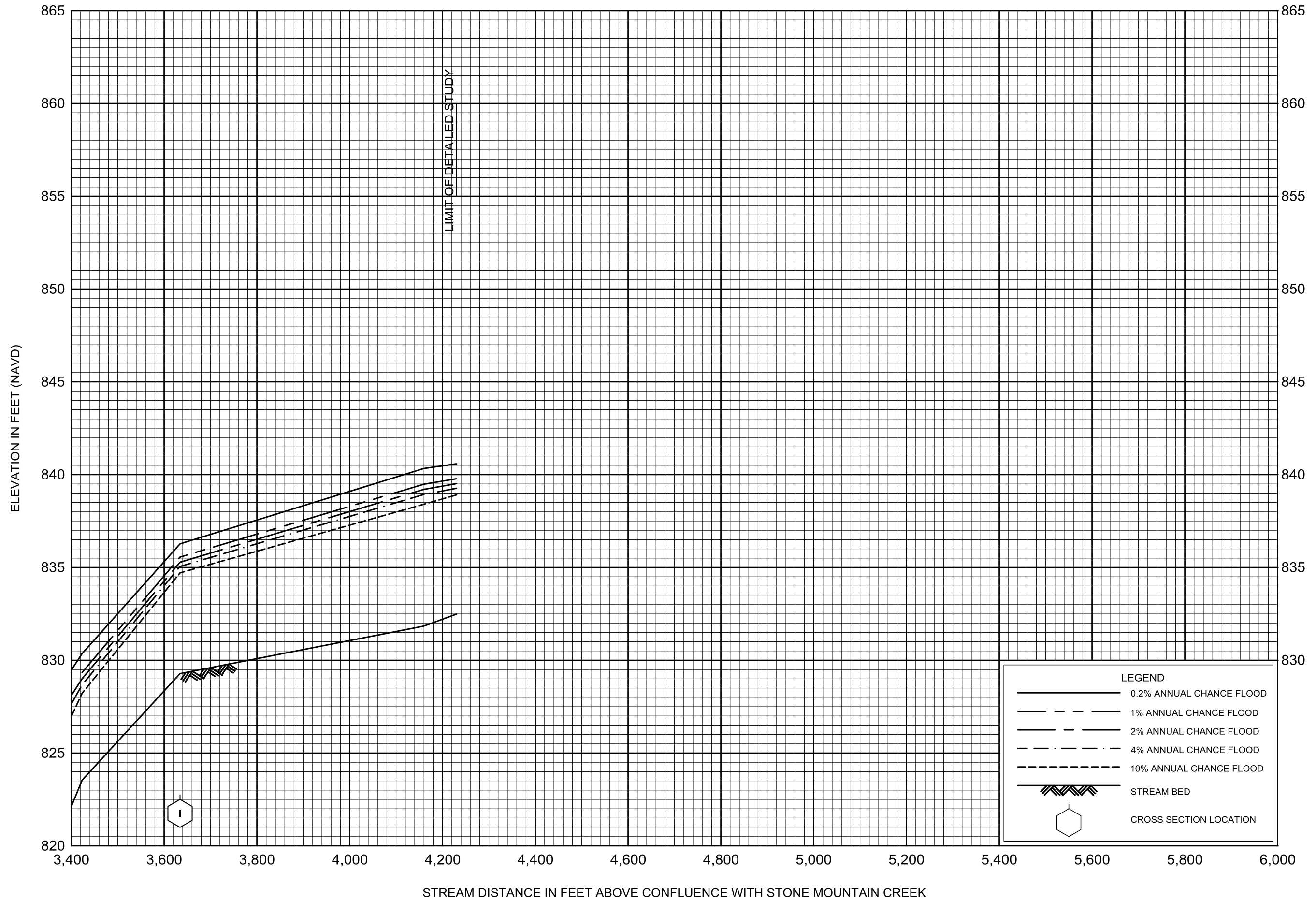
FEDERAL EMERGENCY MANAGEMENT AGENCY

DEKALB COUNTY, GA
AND INCORPORATED AREAS



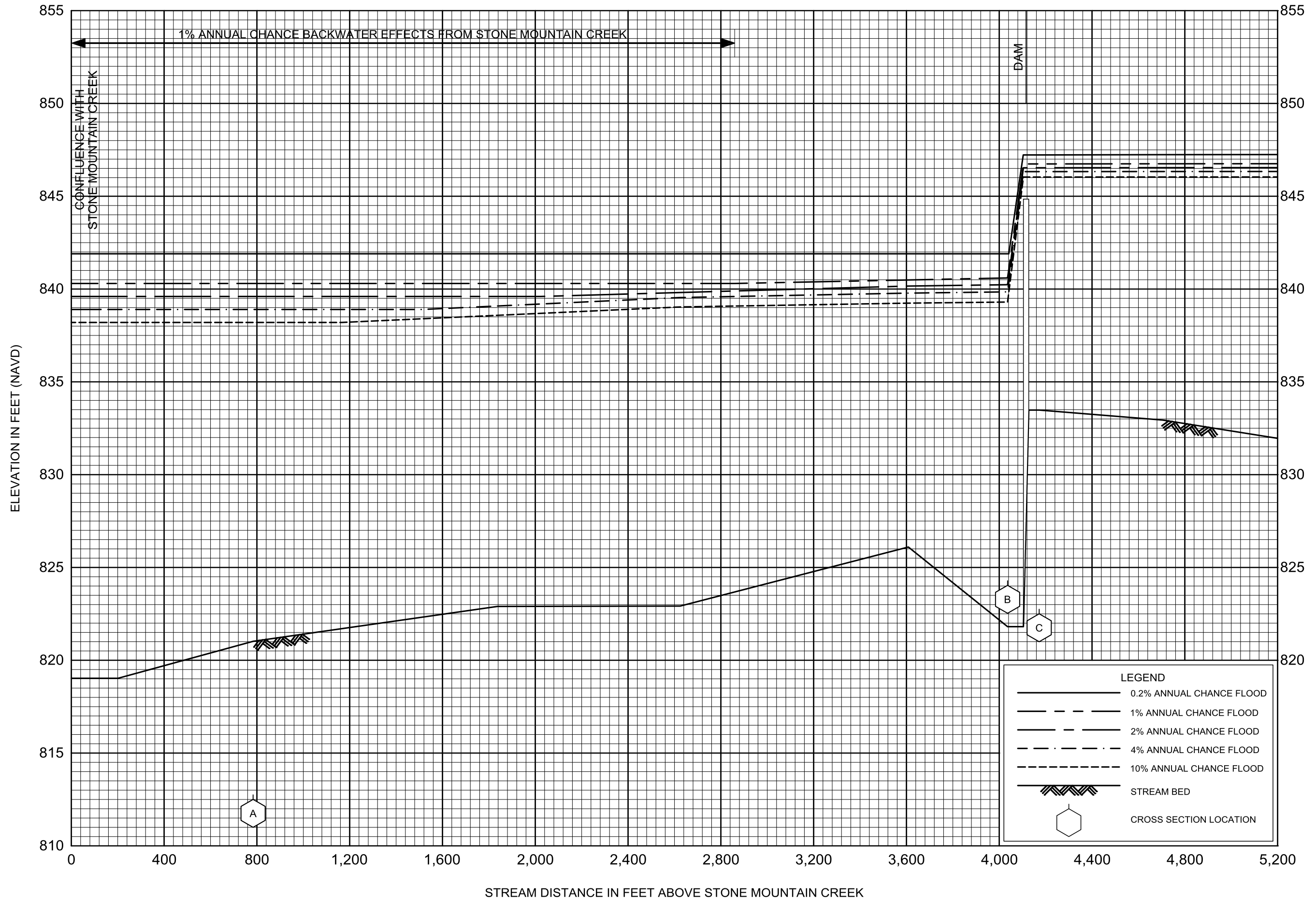
FLOOD PROFILES
STONE MOUNTAIN CREEK TRIBUTARY A

FEDERAL EMERGENCY MANAGEMENT AGENCY
DEKALB COUNTY, GA
 AND INCORPORATED AREAS



FLOOD PROFILES
STONE MOUNTAIN CREEK TRIBUTARY A

FEDERAL EMERGENCY MANAGEMENT AGENCY
DEKALB COUNTY, GA
AND INCORPORATED AREAS

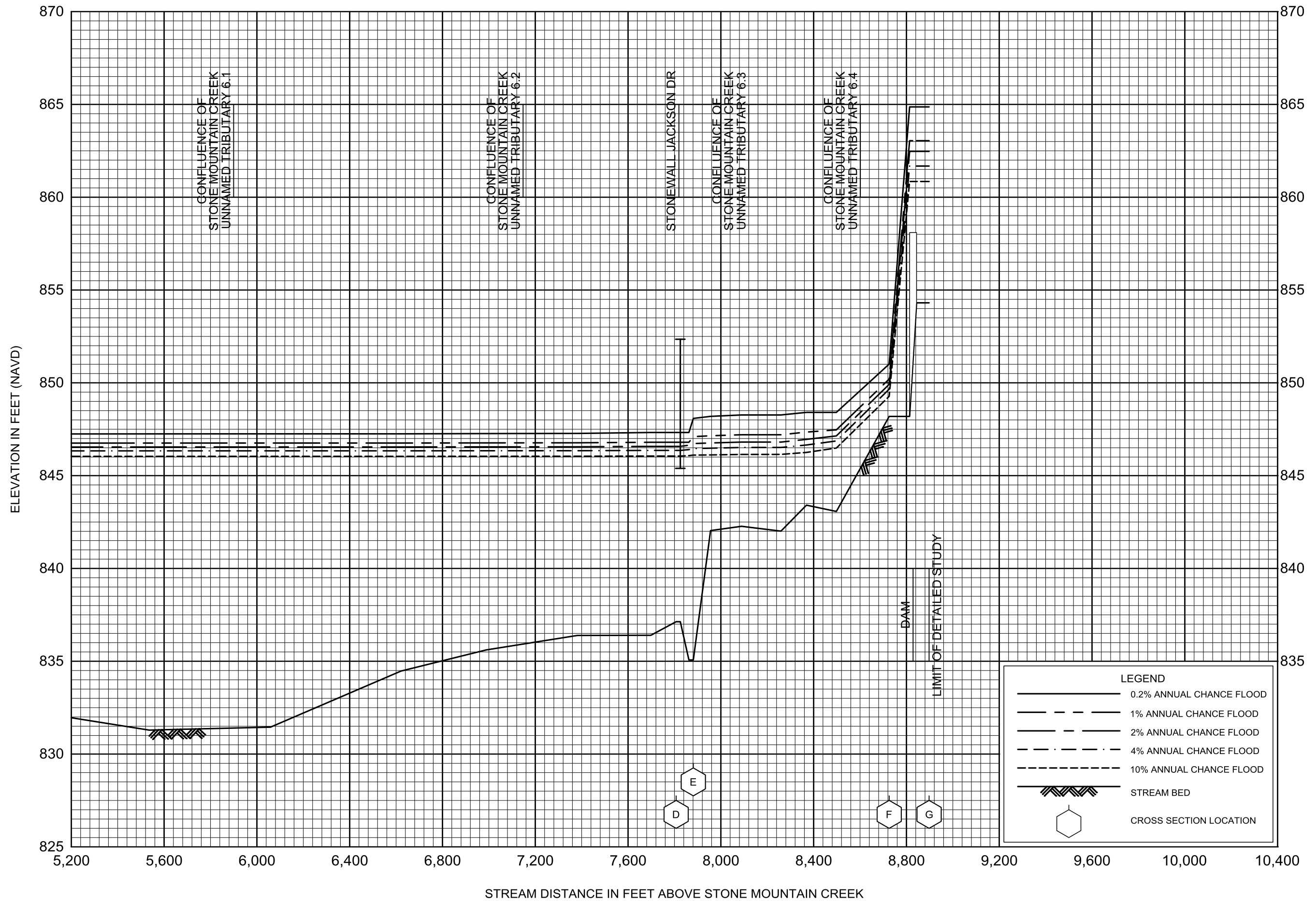


FLOOD PROFILES

STONE MOUNTAIN CREEK UNNAMED TRIBUTARY 6

FEDERAL EMERGENCY MANAGEMENT AGENCY

DEKALB COUNTY, GA
AND INCORPORATED AREAS

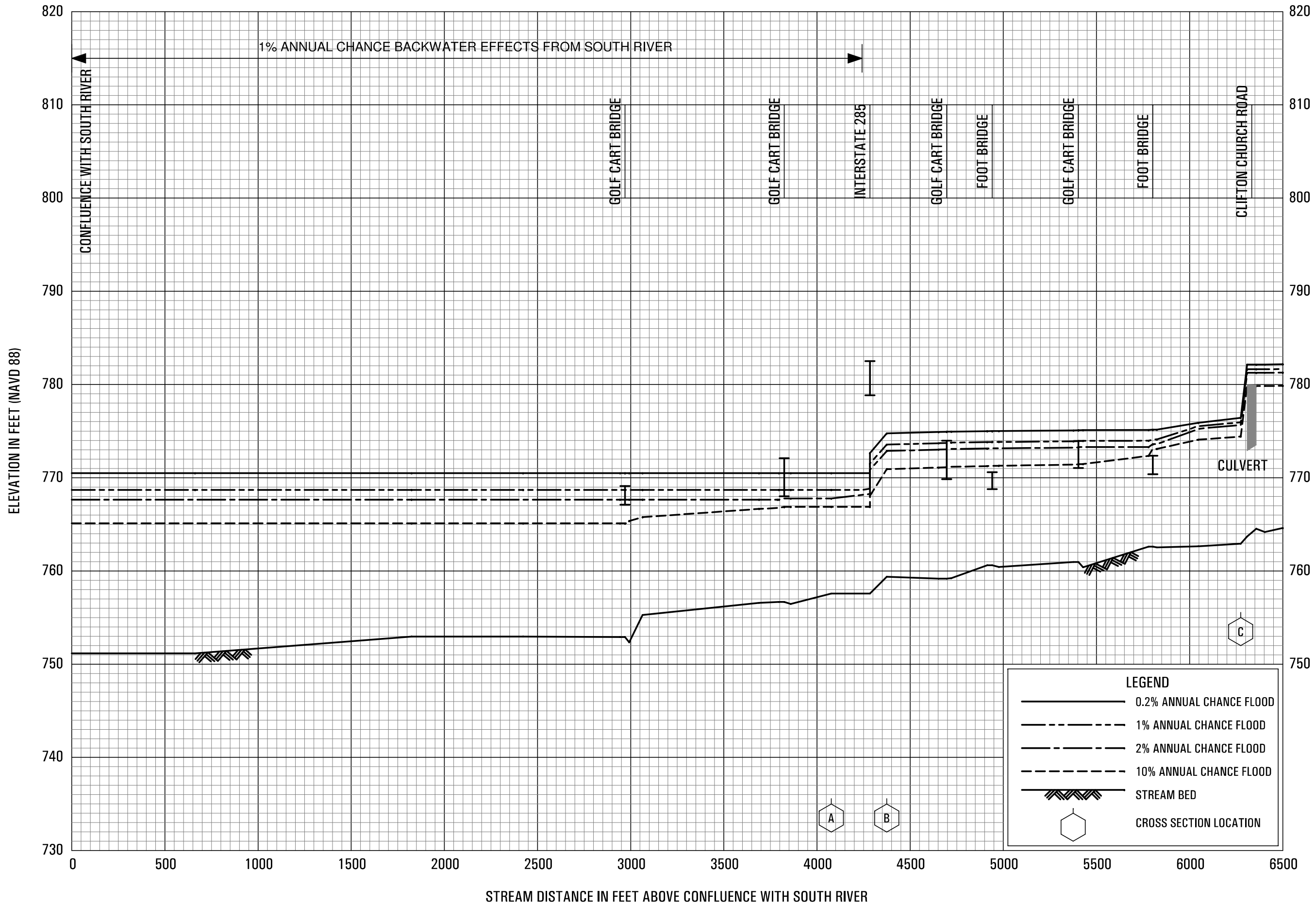


FLOOD PROFILES

STONE MOUNTAIN CREEK UNNAMED TRIBUTARY 6

FEDERAL EMERGENCY MANAGEMENT AGENCY

DEKALB COUNTY, GA
AND INCORPORATED AREAS

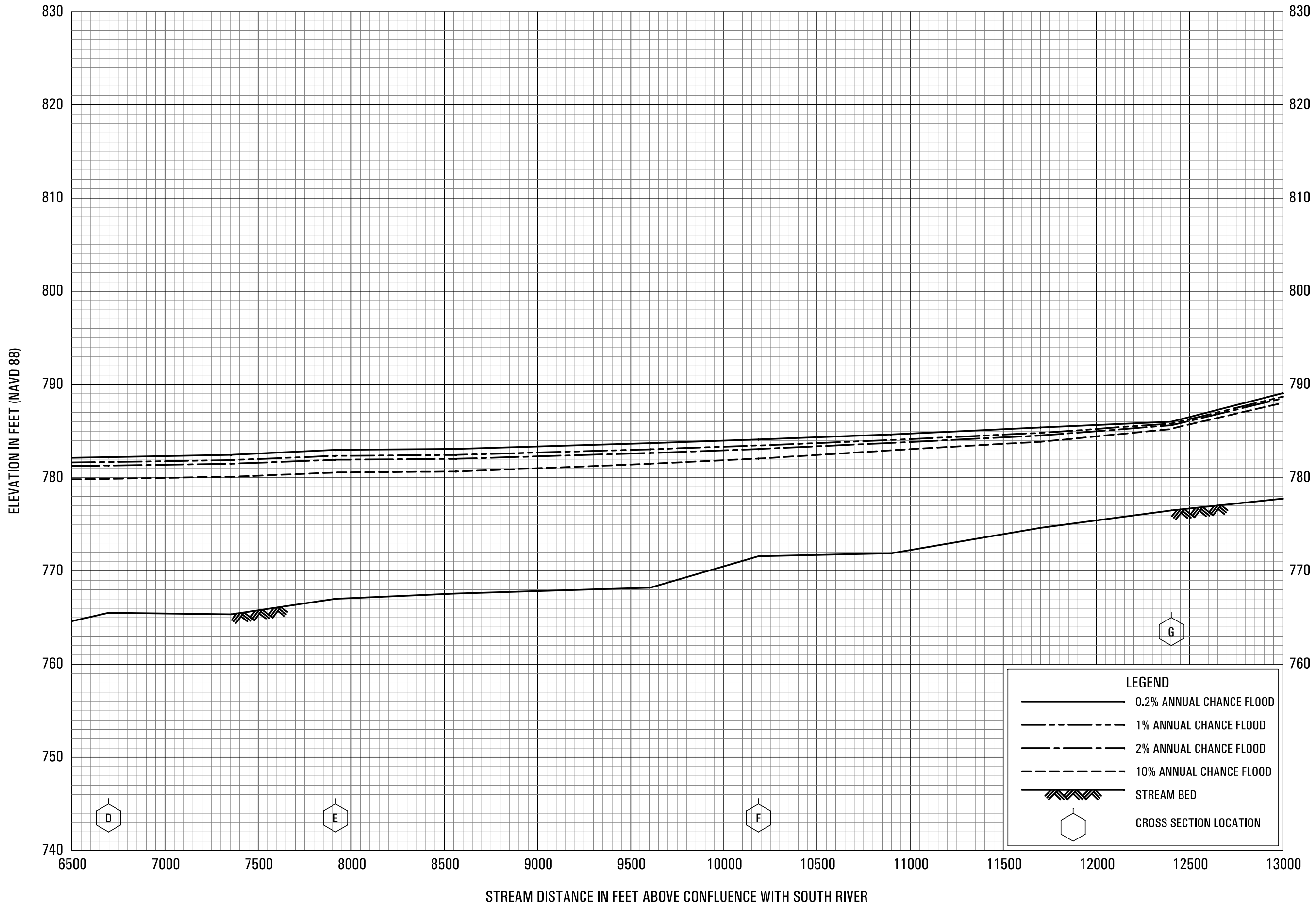


FLOOD PROFILES

SUGAR CREEK

FEDERAL EMERGENCY MANAGEMENT AGENCY

DEKALB COUNTY, GA
AND INCORPORATED AREAS

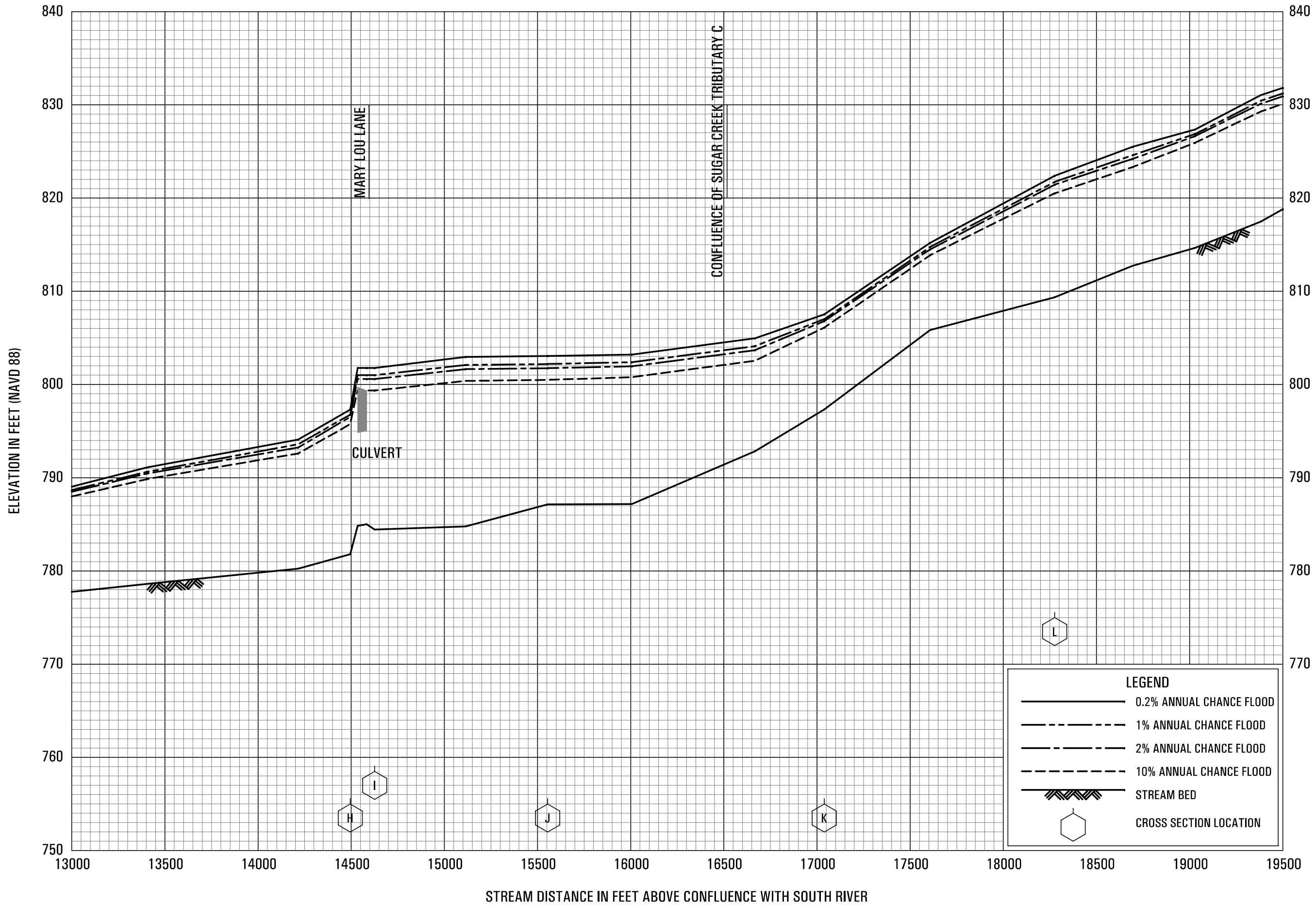


FLOOD PROFILES

SUGAR CREEK

FEDERAL EMERGENCY MANAGEMENT AGENCY
DEKALB COUNTY, GA
 AND INCORPORATED AREAS

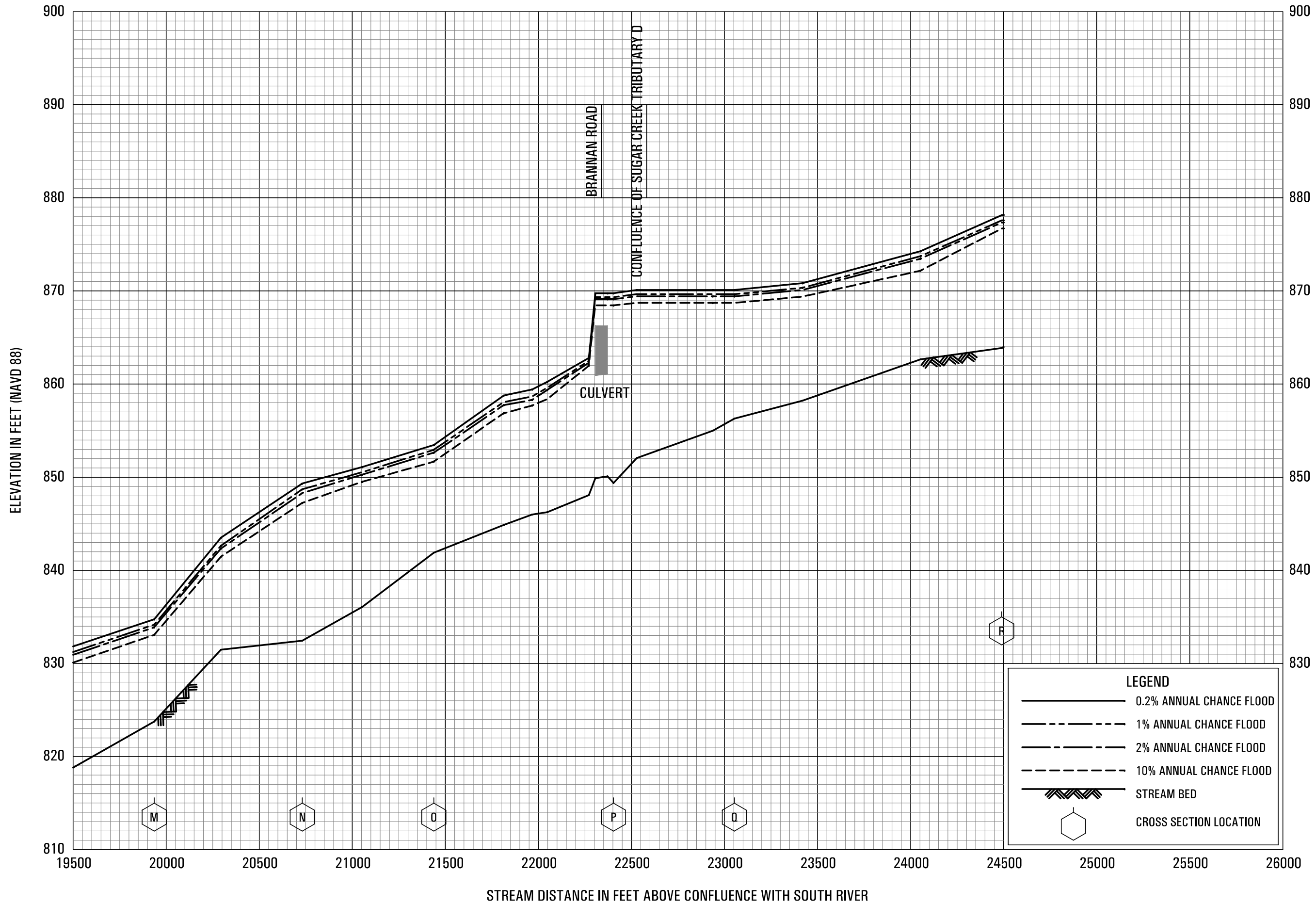
477P



FLOOD PROFILES

SUGAR CREEK

FEDERAL EMERGENCY MANAGEMENT AGENCY
DEKALB COUNTY, GA
 AND INCORPORATED AREAS

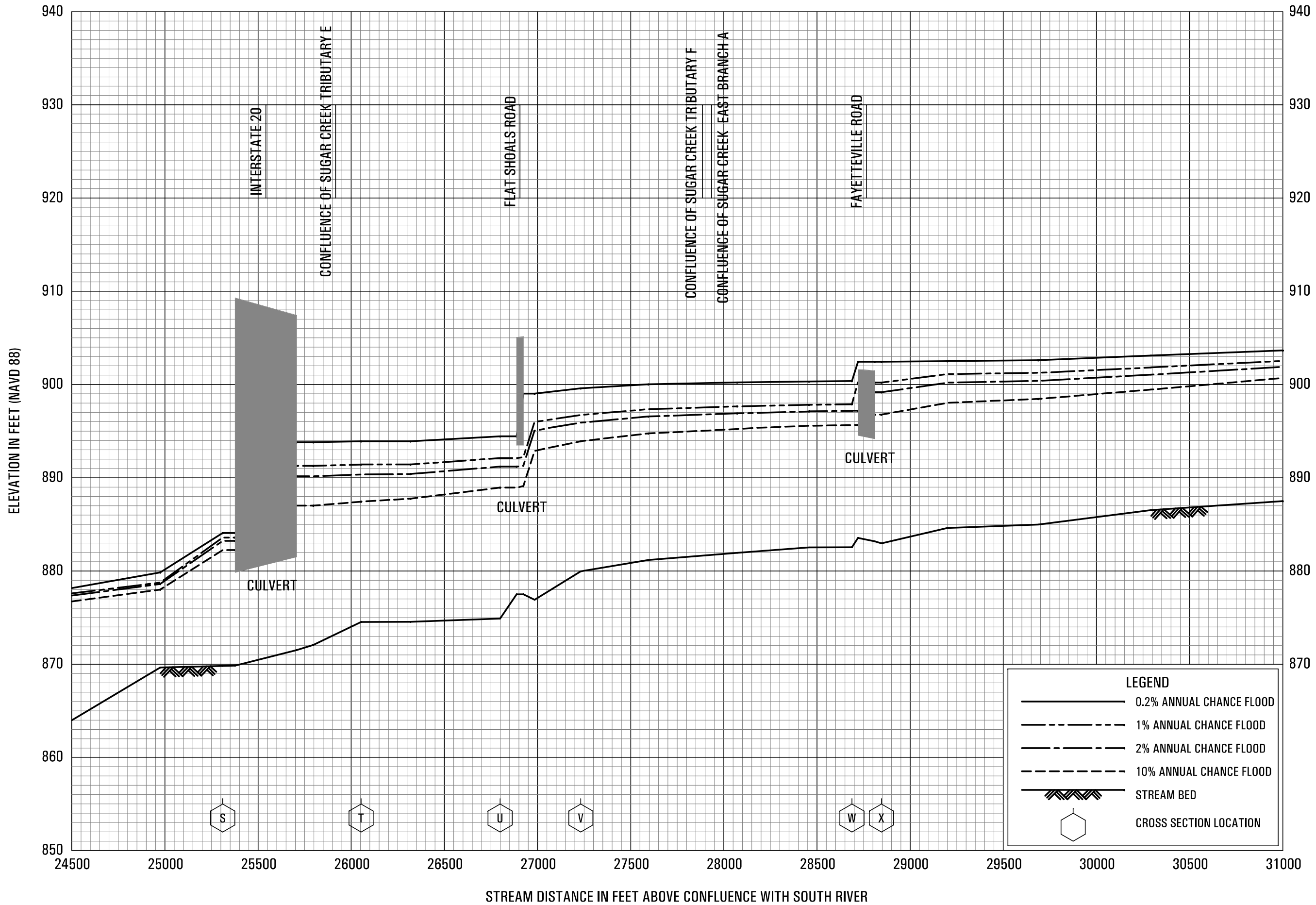


FLOOD PROFILES

SUGAR CREEK

FEDERAL EMERGENCY MANAGEMENT AGENCY
DEKALB COUNTY, GA
 AND INCORPORATED AREAS

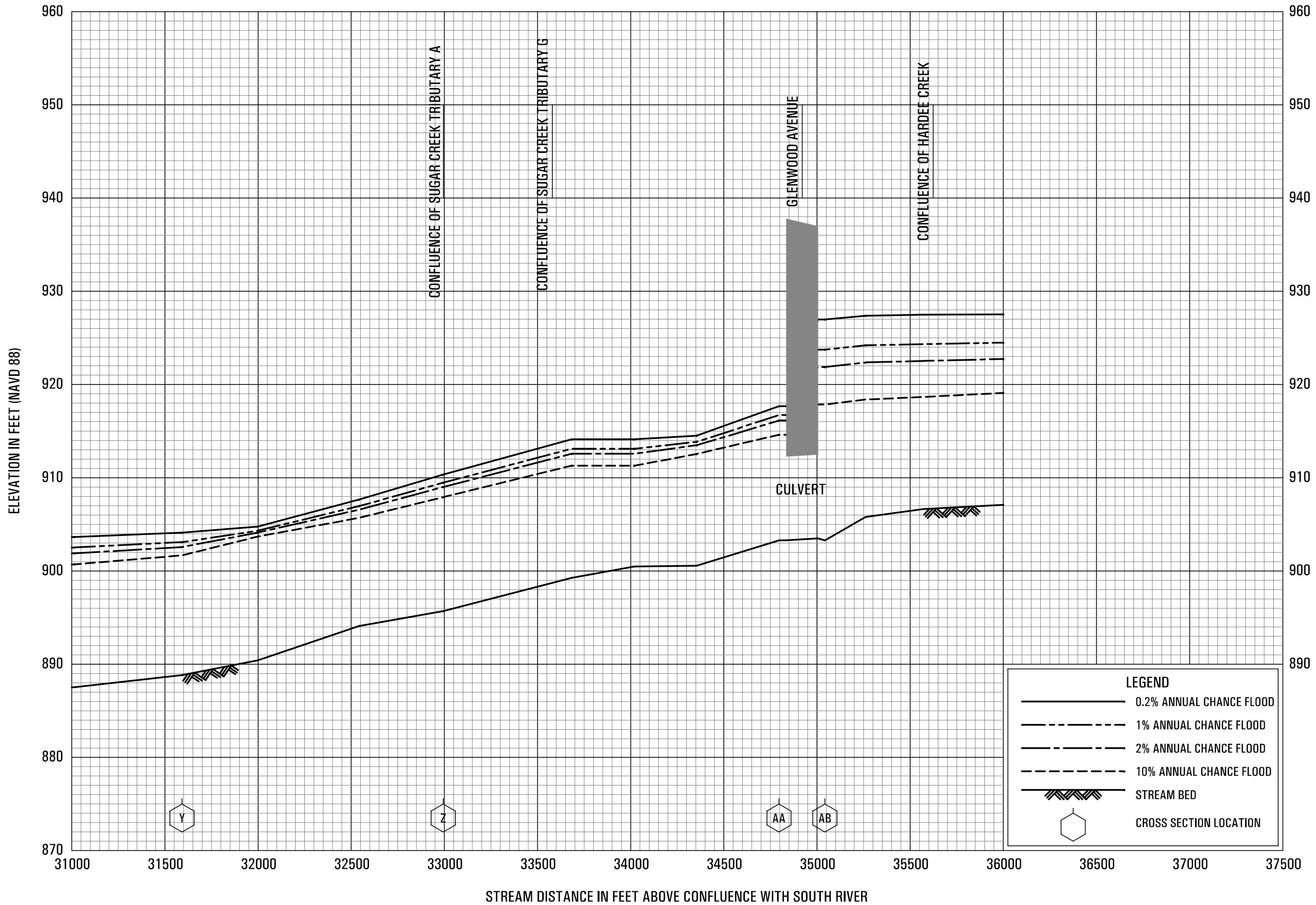
479P



FLOOD PROFILES

SUGAR CREEK

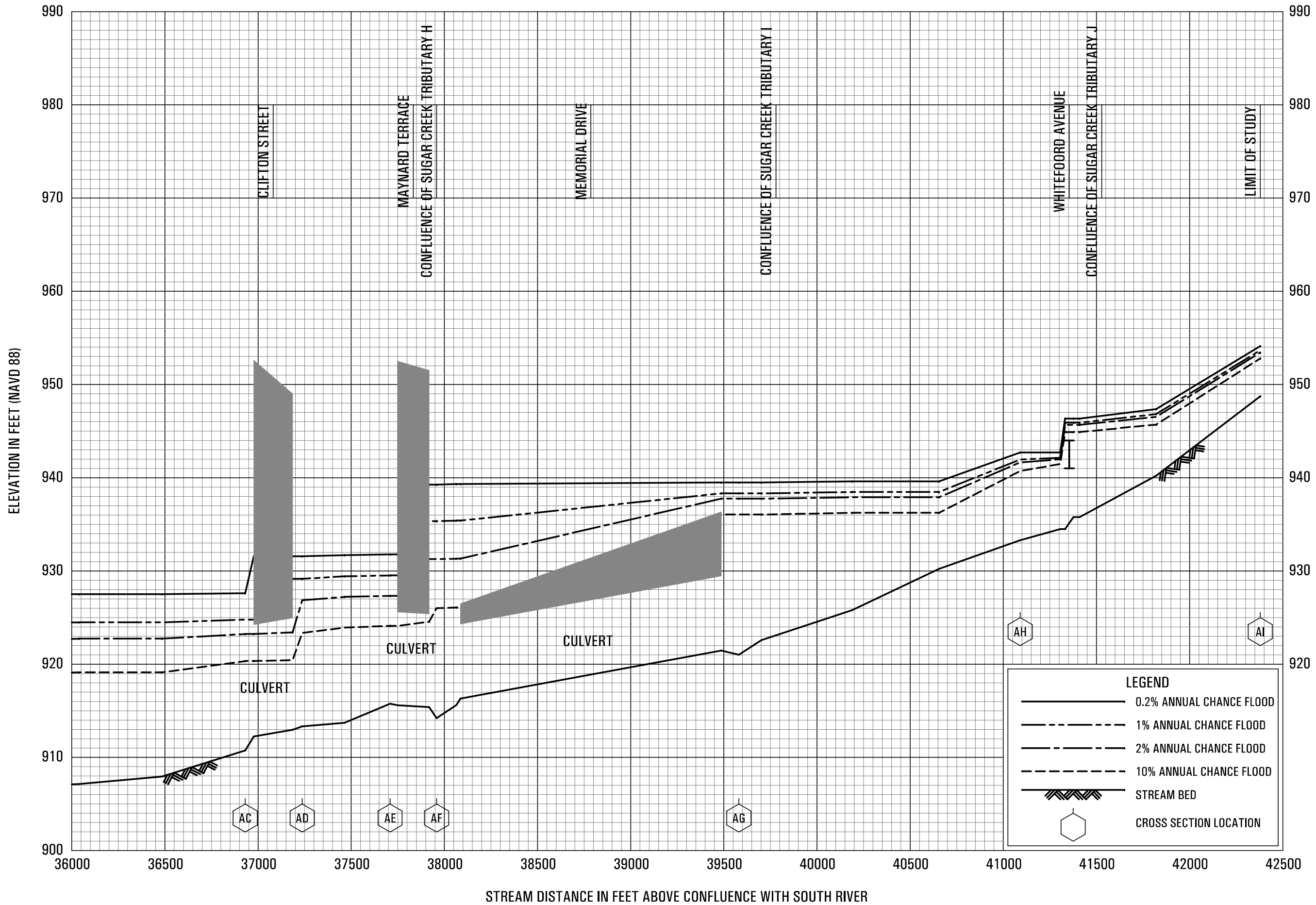
FEDERAL EMERGENCY MANAGEMENT AGENCY
DEKALB COUNTY, GA
 AND INCORPORATED AREAS



FLOOD PROFILES

SUGAR CREEK

FEDERAL EMERGENCY MANAGEMENT AGENCY
DEKALB COUNTY, GA
 AND INCORPORATED AREAS

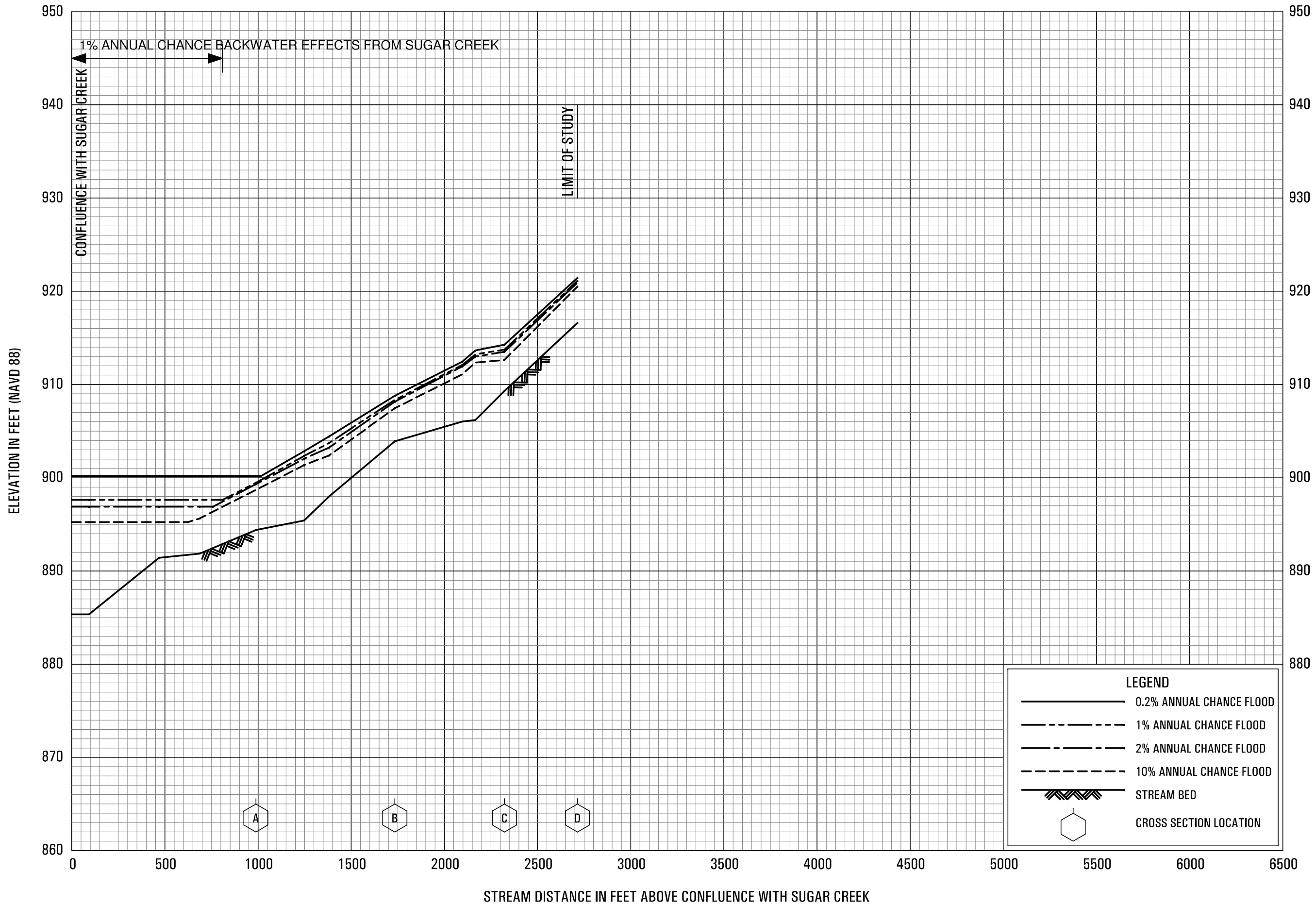


FLOOD PROFILES

SUGAR CREEK

FEDERAL EMERGENCY MANAGEMENT AGENCY

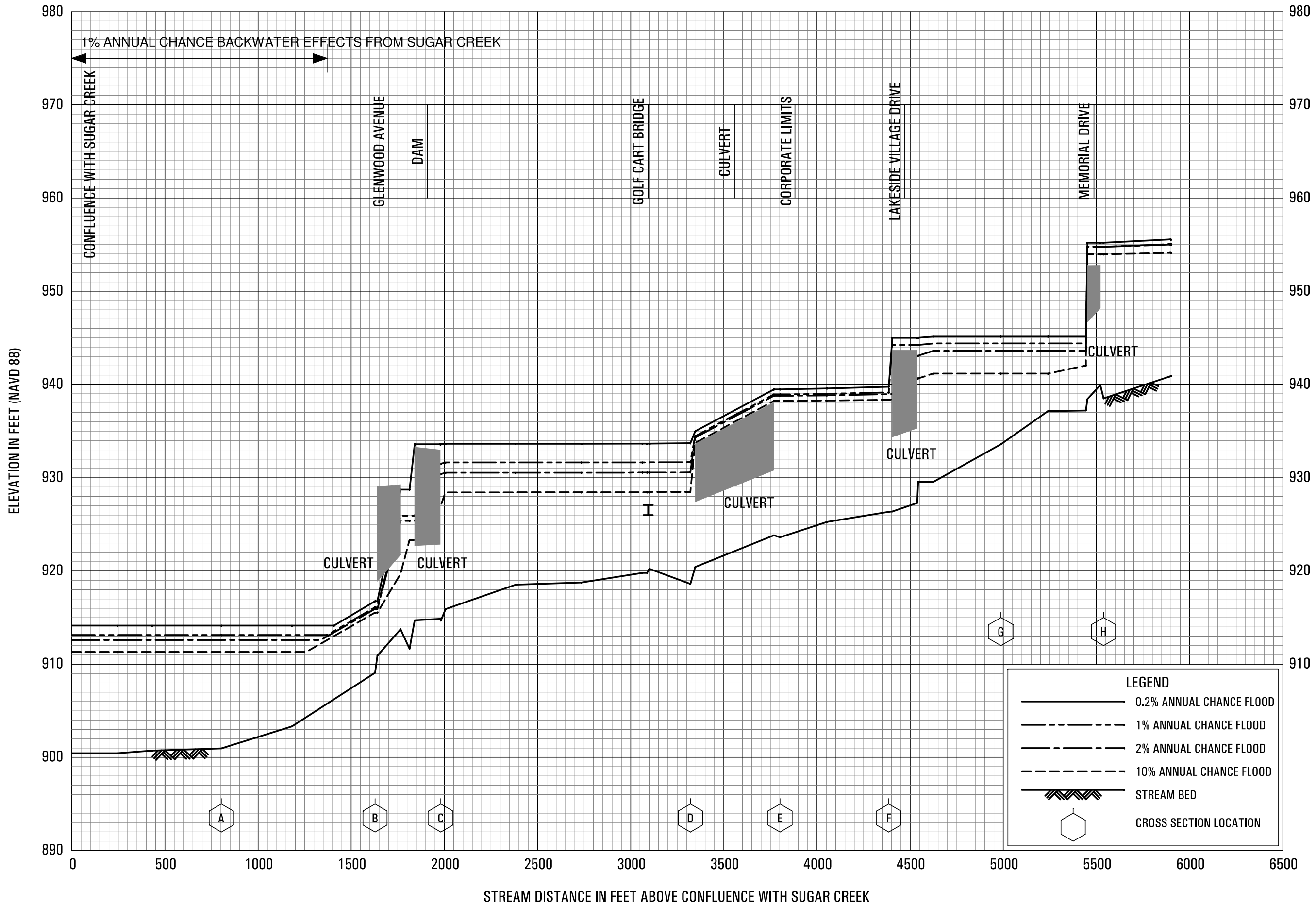
DEKALB COUNTY, GA
AND INCORPORATED AREAS



FLOOD PROFILES

SUGAR CREEK EAST BRANCH A

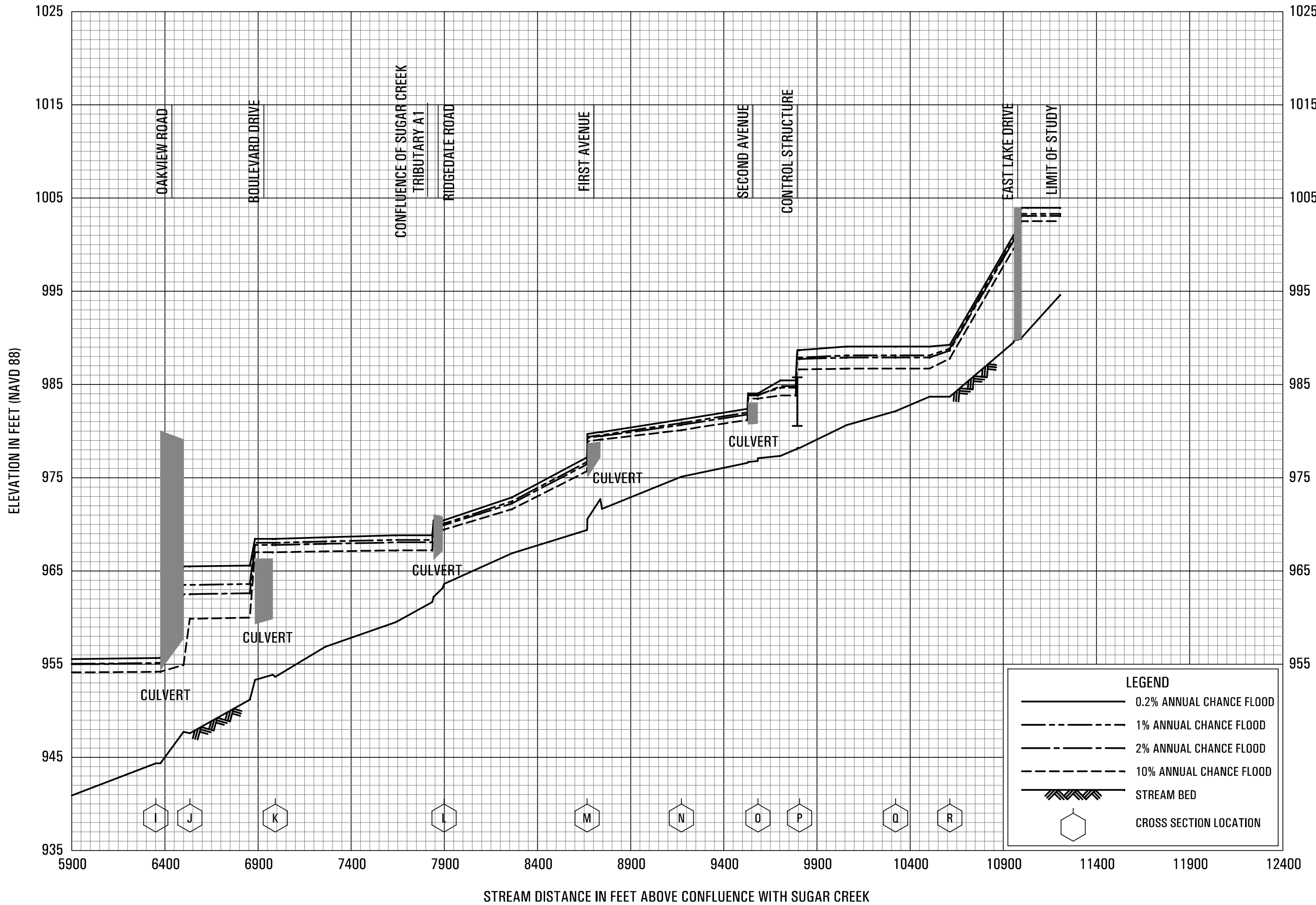
FEDERAL EMERGENCY MANAGEMENT AGENCY
DEKALB COUNTY, GA
 AND INCORPORATED AREAS



FLOOD PROFILES

SUGAR CREEK TRIBUTARY A

FEDERAL EMERGENCY MANAGEMENT AGENCY
DEKALB COUNTY, GA
 AND INCORPORATED AREAS

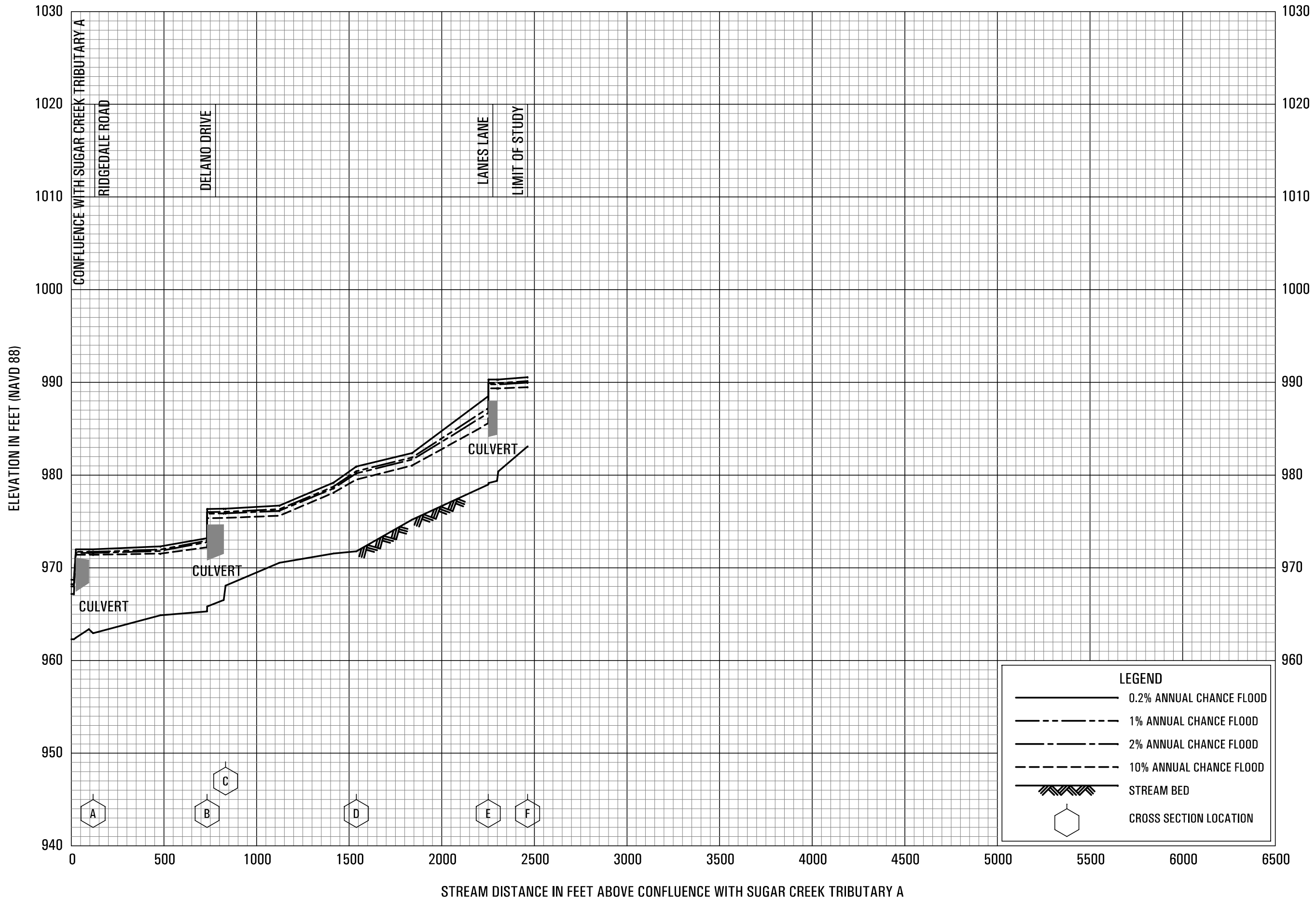


FLOOD PROFILES

SUGAR CREEK TRIBUTARY A

FEDERAL EMERGENCY MANAGEMENT AGENCY

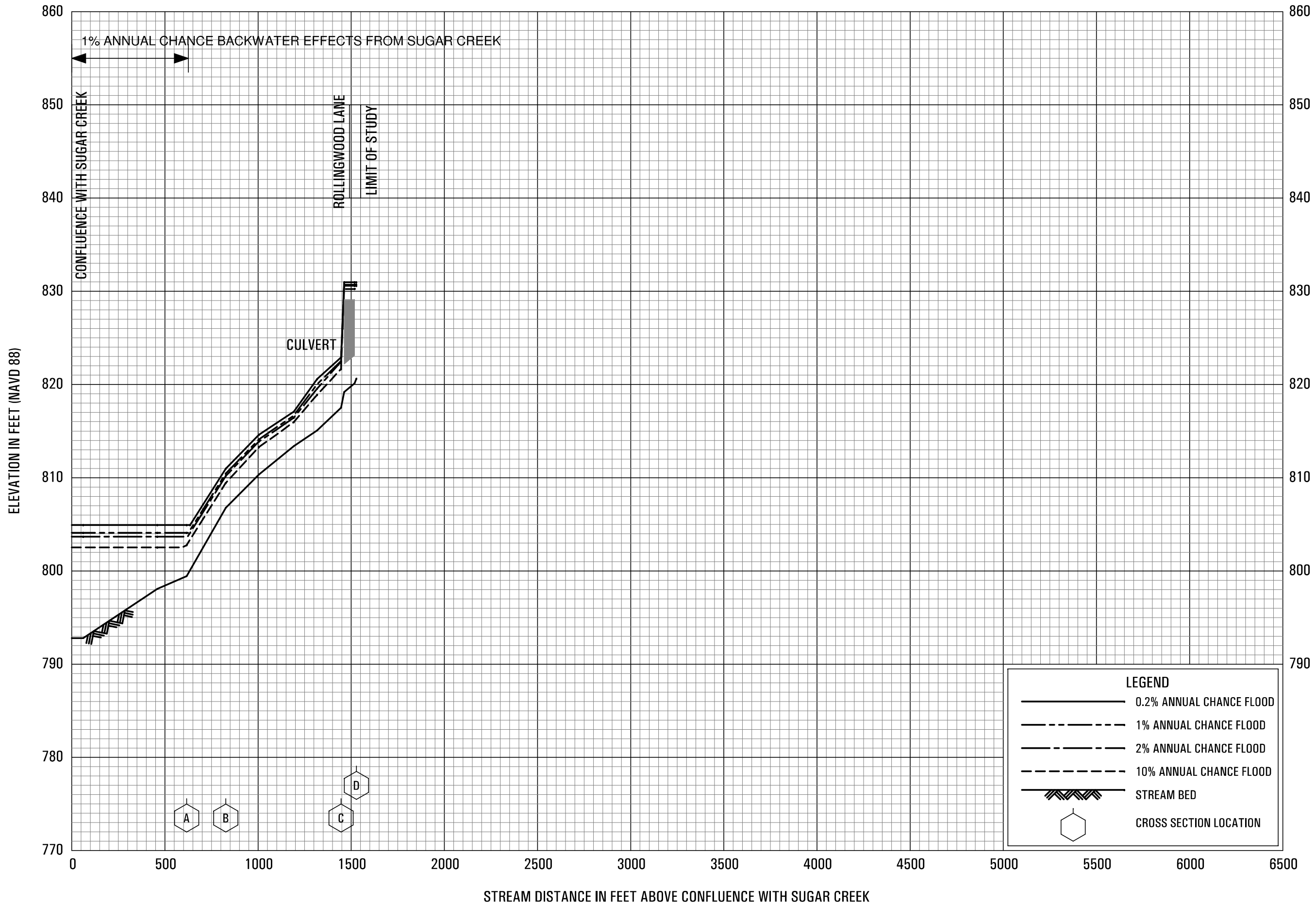
DEKALB COUNTY, GA
AND INCORPORATED AREAS



FLOOD PROFILES

SUGAR CREEK TRIBUTARY A1

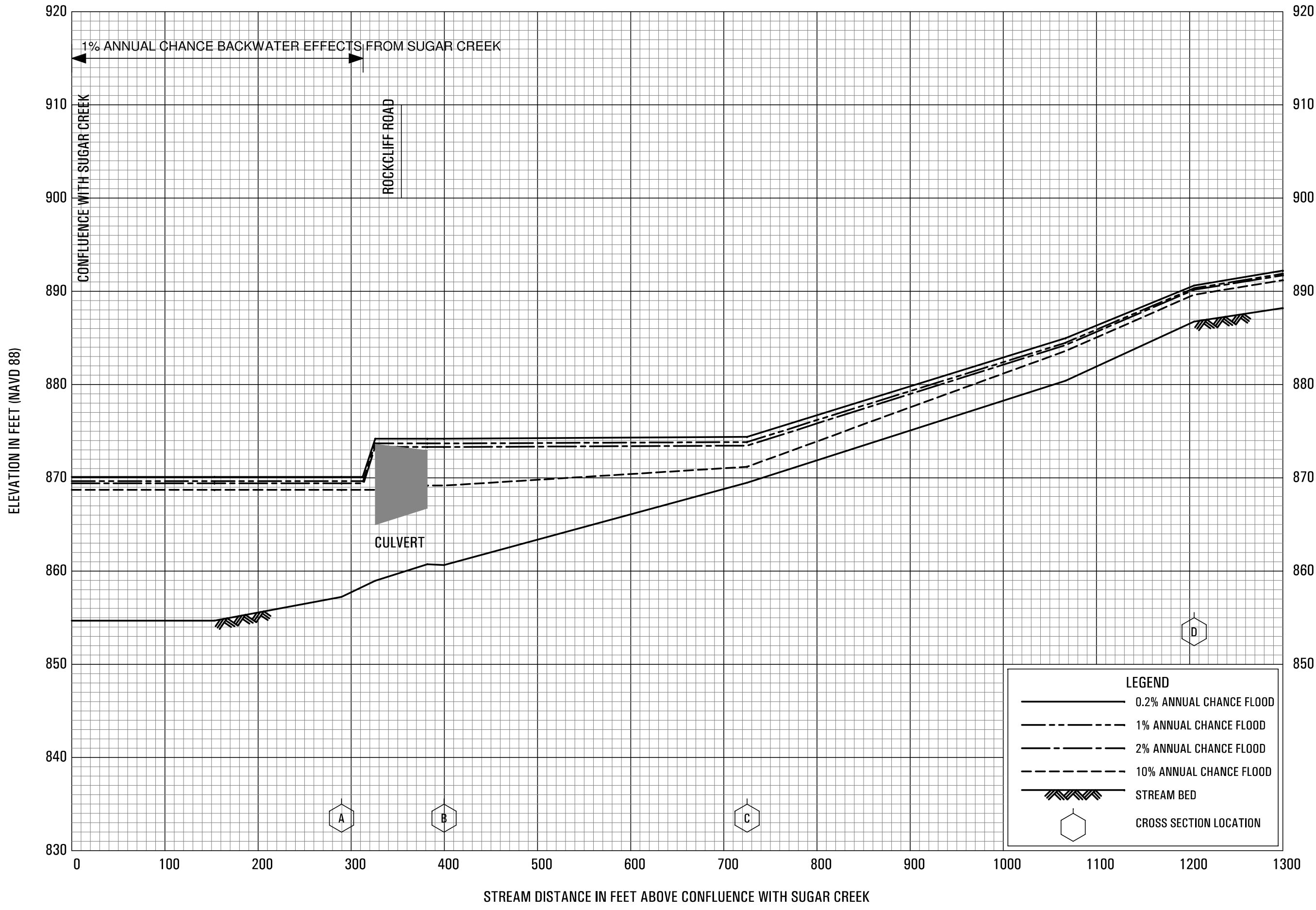
FEDERAL EMERGENCY MANAGEMENT AGENCY
DEKALB COUNTY, GA
 AND INCORPORATED AREAS



FLOOD PROFILES

SUGAR CREEK TRIBUTARY C

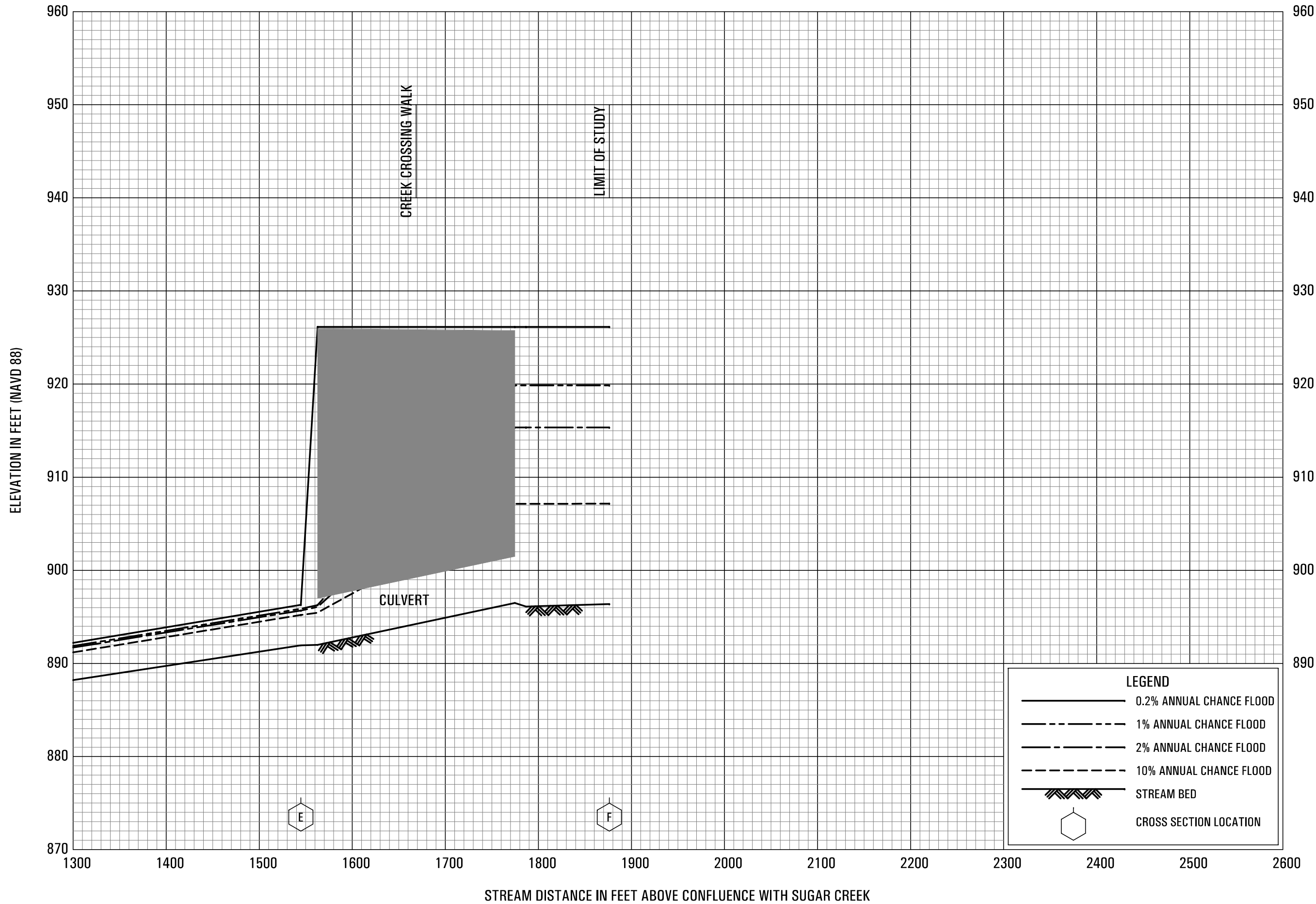
FEDERAL EMERGENCY MANAGEMENT AGENCY
DEKALB COUNTY, GA
 AND INCORPORATED AREAS



FLOOD PROFILES

SUGAR CREEK TRIBUTARY D

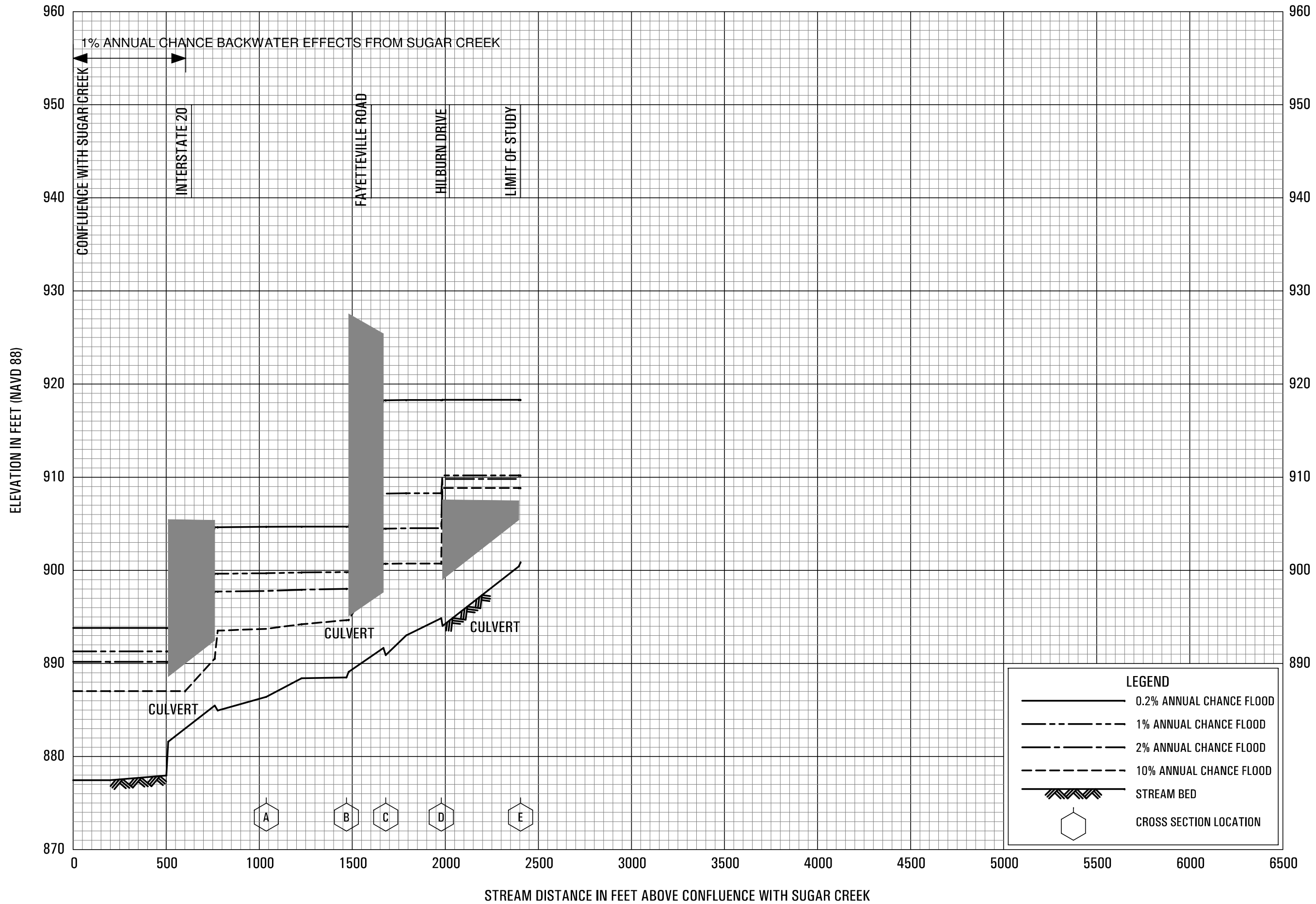
FEDERAL EMERGENCY MANAGEMENT AGENCY
DEKALB COUNTY, GA
 AND INCORPORATED AREAS



FLOOD PROFILES

SUGAR CREEK TRIBUTARY D

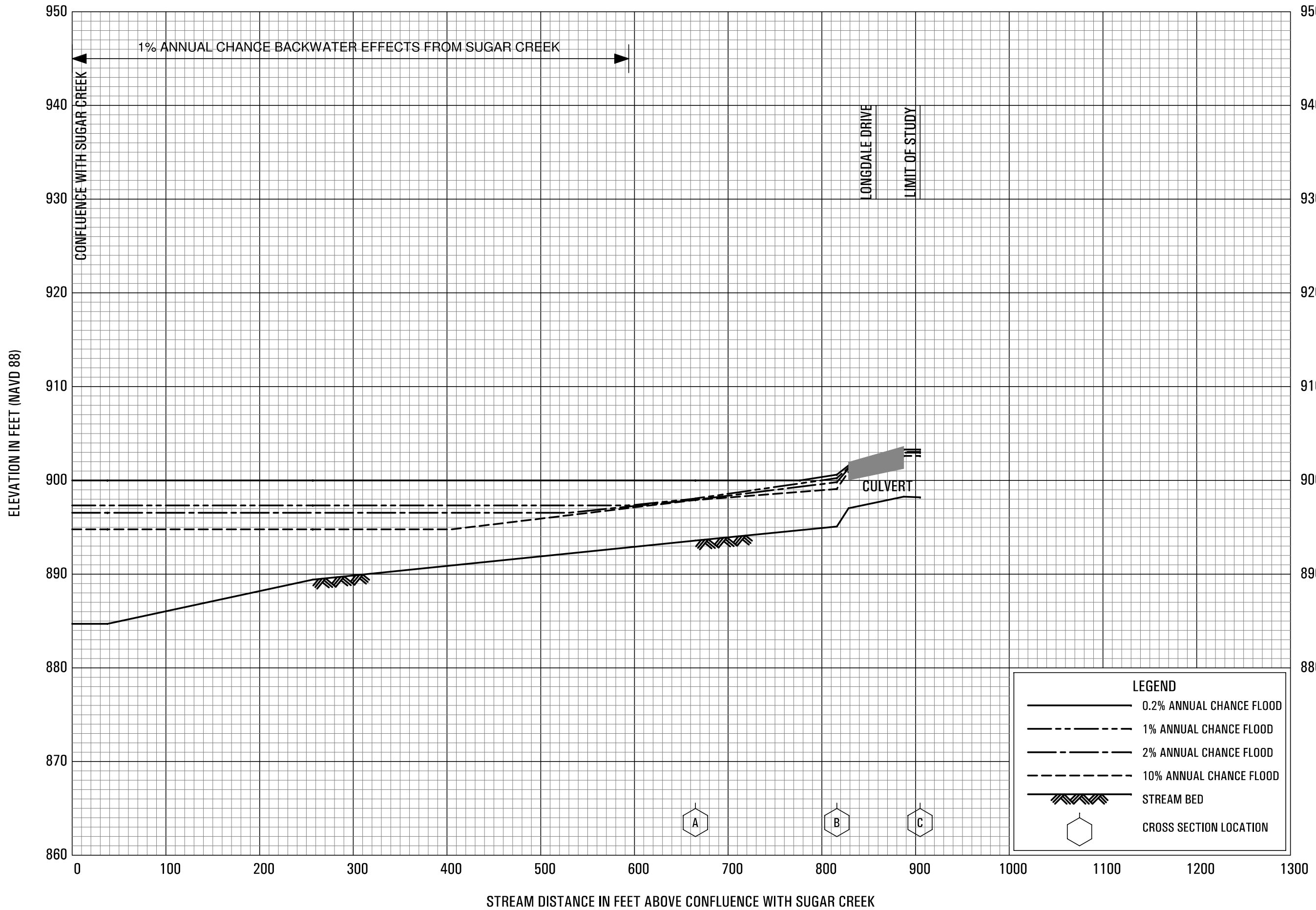
FEDERAL EMERGENCY MANAGEMENT AGENCY
DEKALB COUNTY, GA
 AND INCORPORATED AREAS



FLOOD PROFILES

SUGAR CREEK TRIBUTARY E

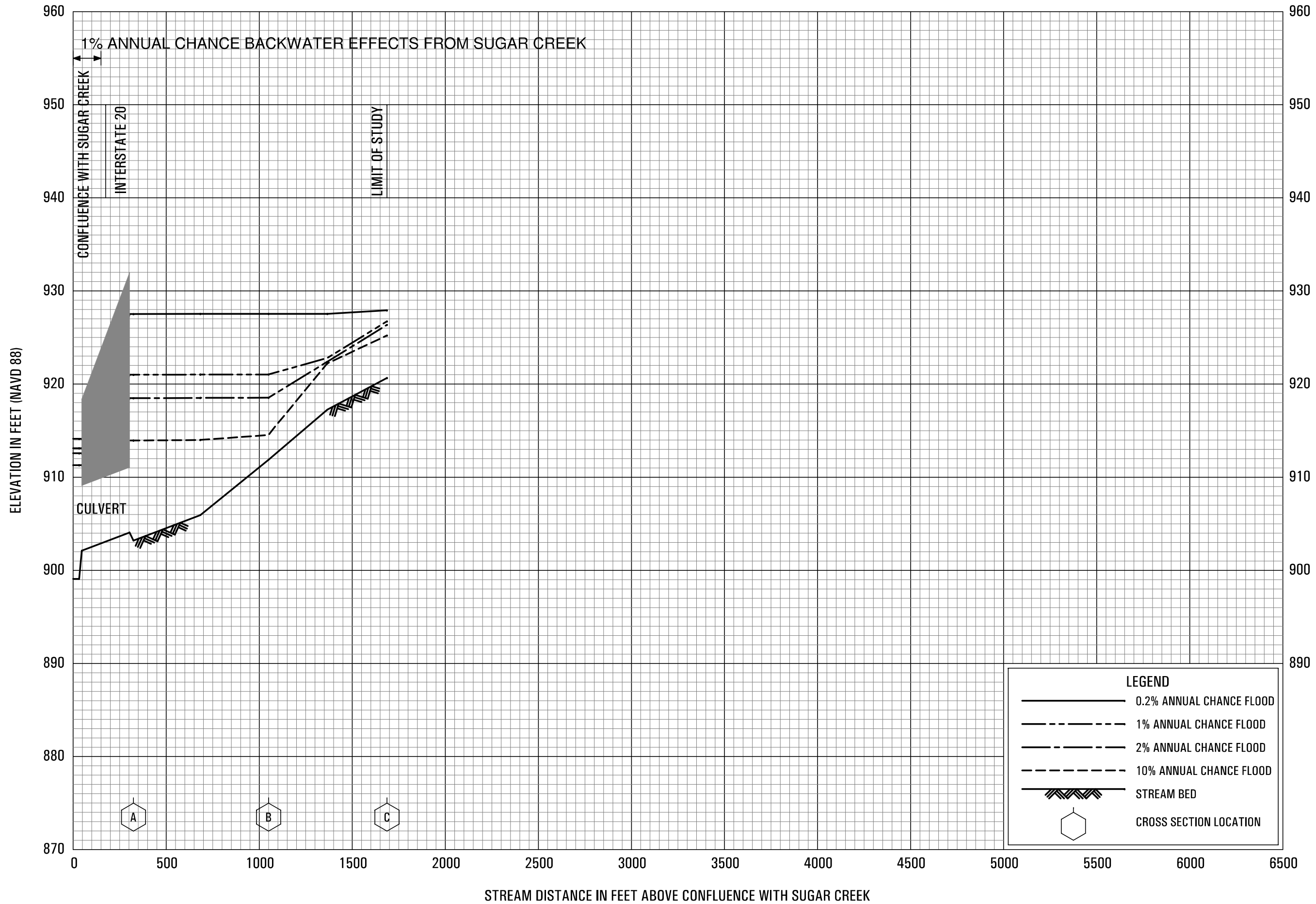
FEDERAL EMERGENCY MANAGEMENT AGENCY
DEKALB COUNTY, GA
 AND INCORPORATED AREAS



FLOOD PROFILES

SUGAR CREEK TRIBUTARY F

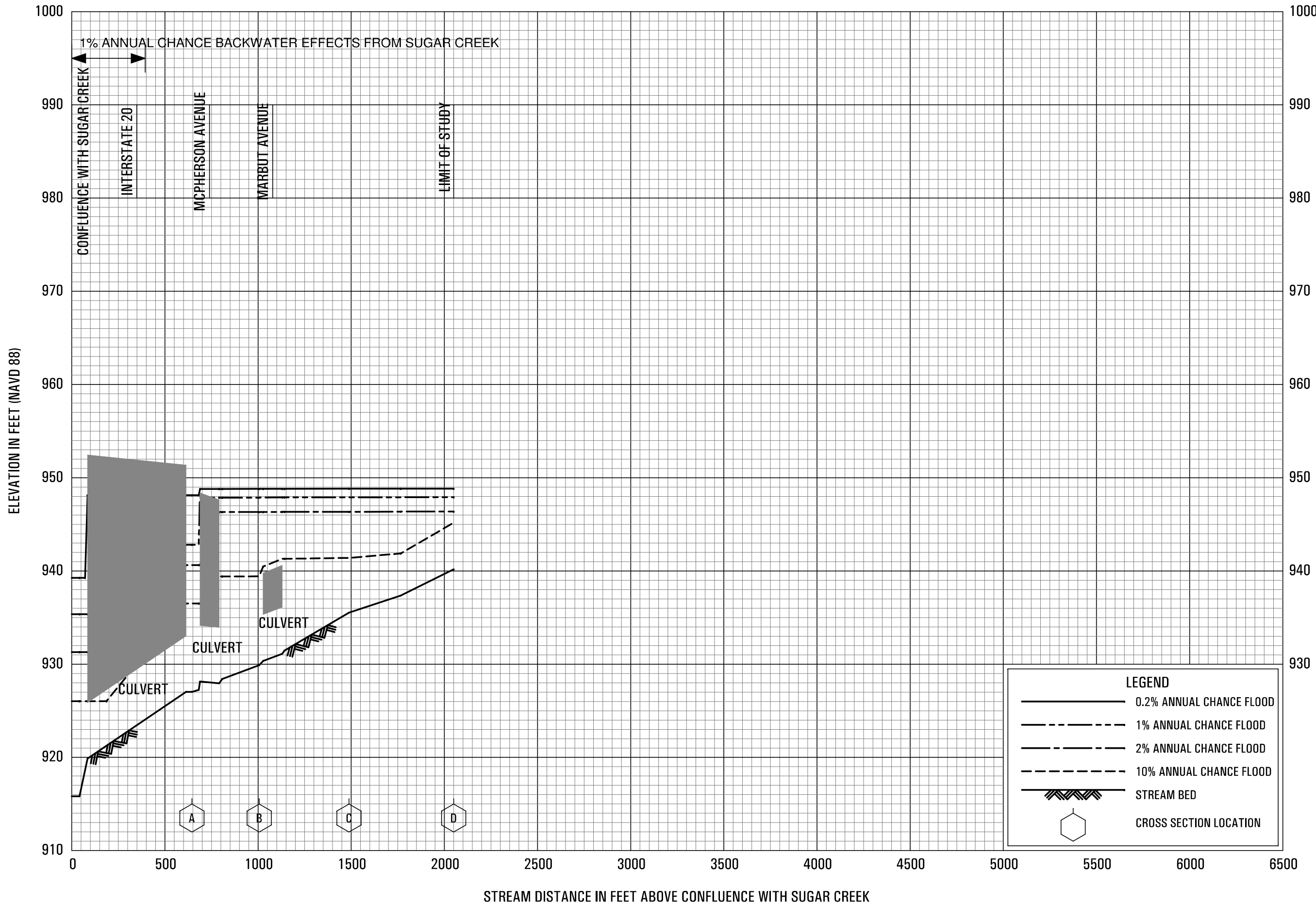
FEDERAL EMERGENCY MANAGEMENT AGENCY
DEKALB COUNTY, GA
 AND INCORPORATED AREAS



FLOOD PROFILES

SUGAR CREEK TRIBUTARY G

**FEDERAL EMERGENCY MANAGEMENT AGENCY
DEKALB COUNTY, GA
AND INCORPORATED AREAS**

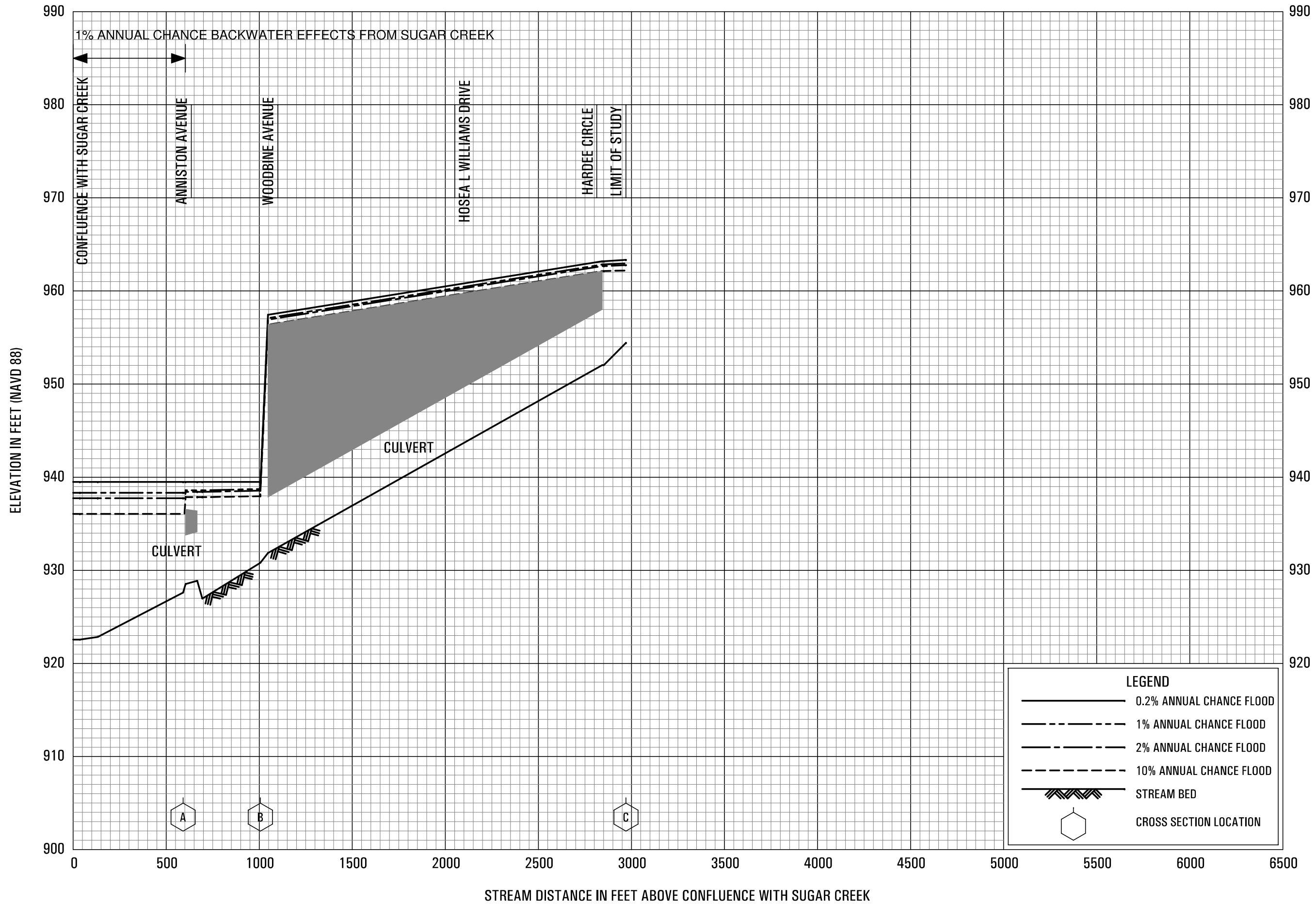


FLOOD PROFILES

SUGAR CREEK TRIBUTARY H

FEDERAL EMERGENCY MANAGEMENT AGENCY

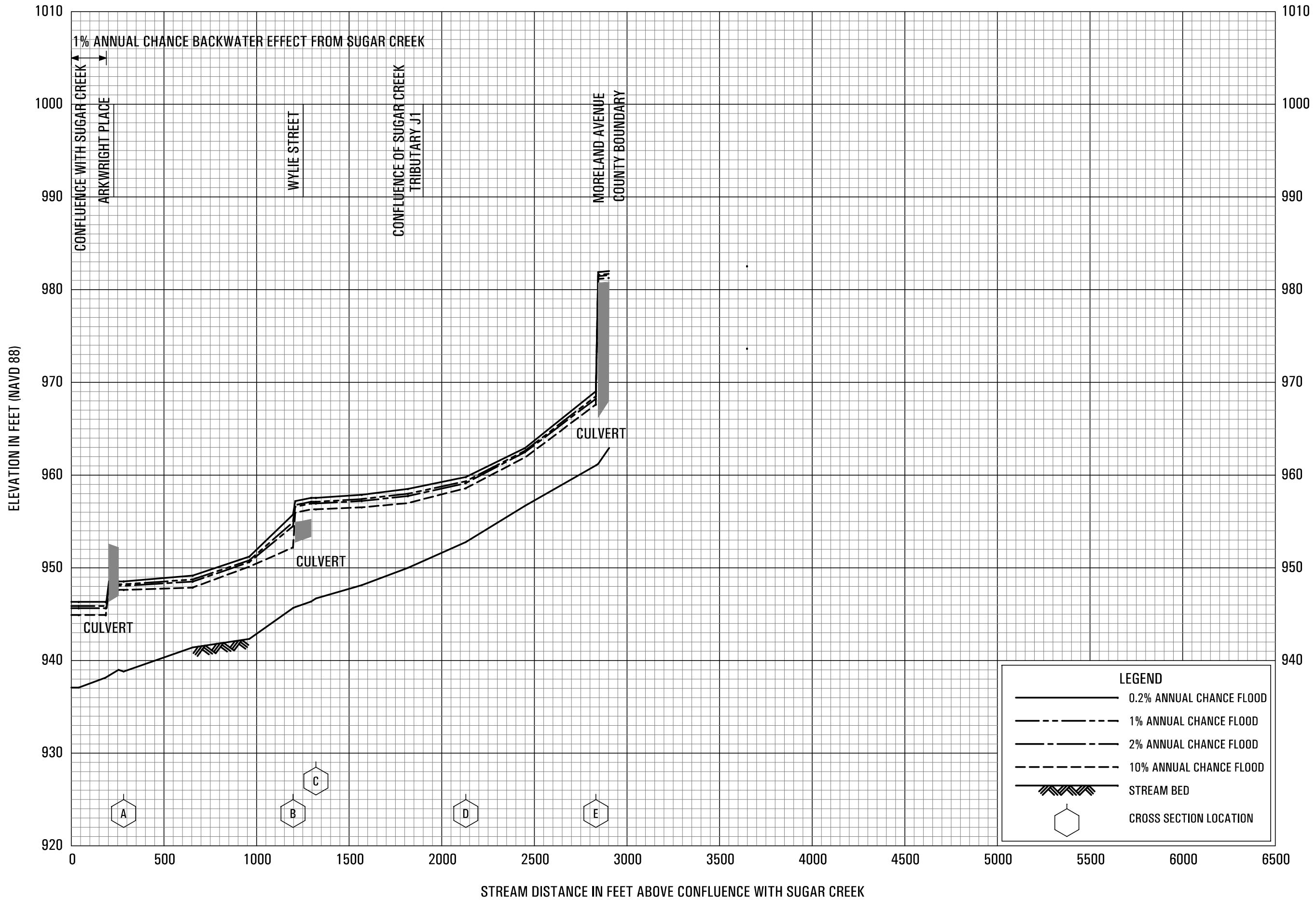
DEKALB COUNTY, GA
AND INCORPORATED AREAS



FLOOD PROFILES

SUGAR CREEK TRIBUTARY I

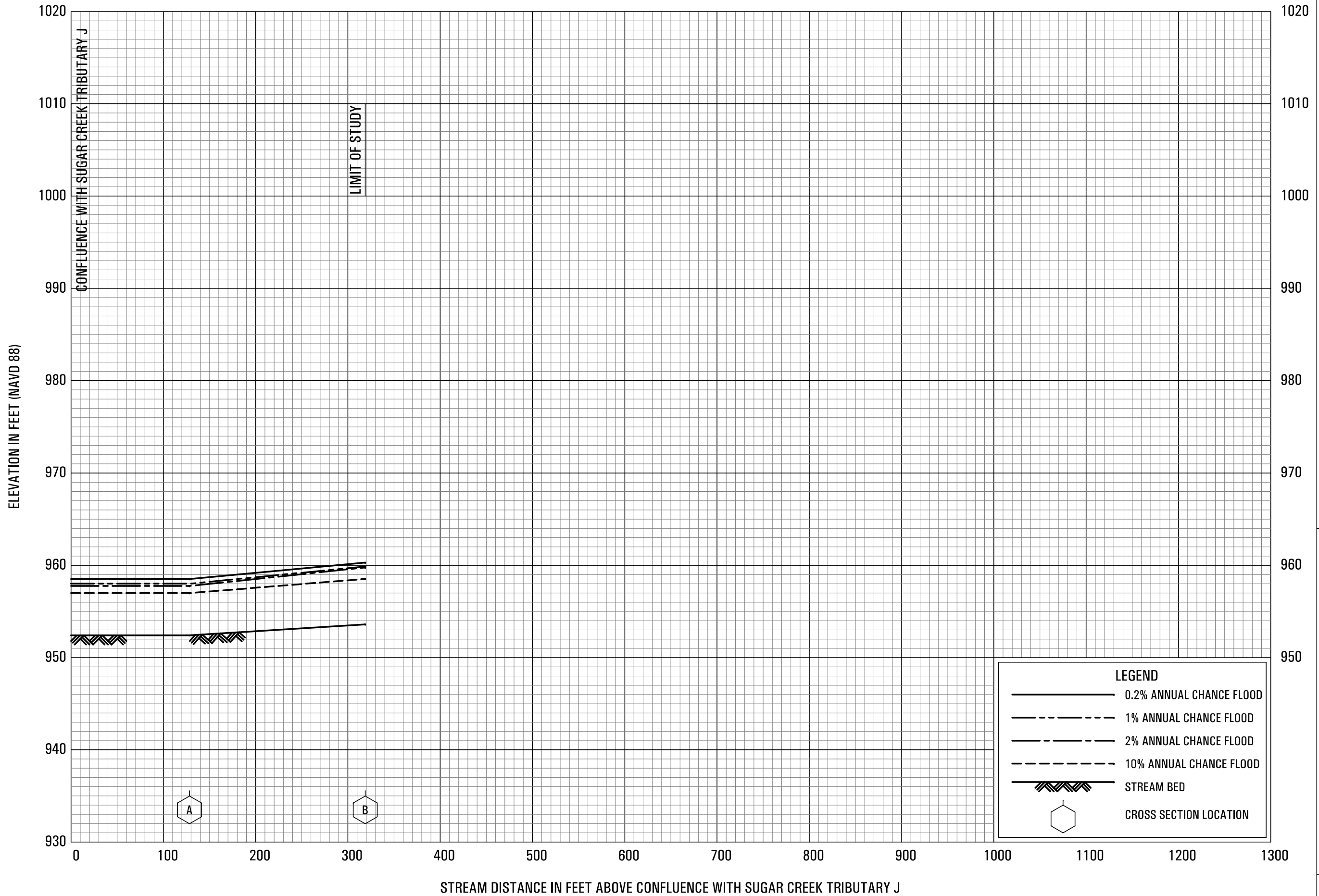
FEDERAL EMERGENCY MANAGEMENT AGENCY
DEKALB COUNTY, GA
 AND INCORPORATED AREAS



FLOOD PROFILES

SUGAR CREEK TRIBUTARY J

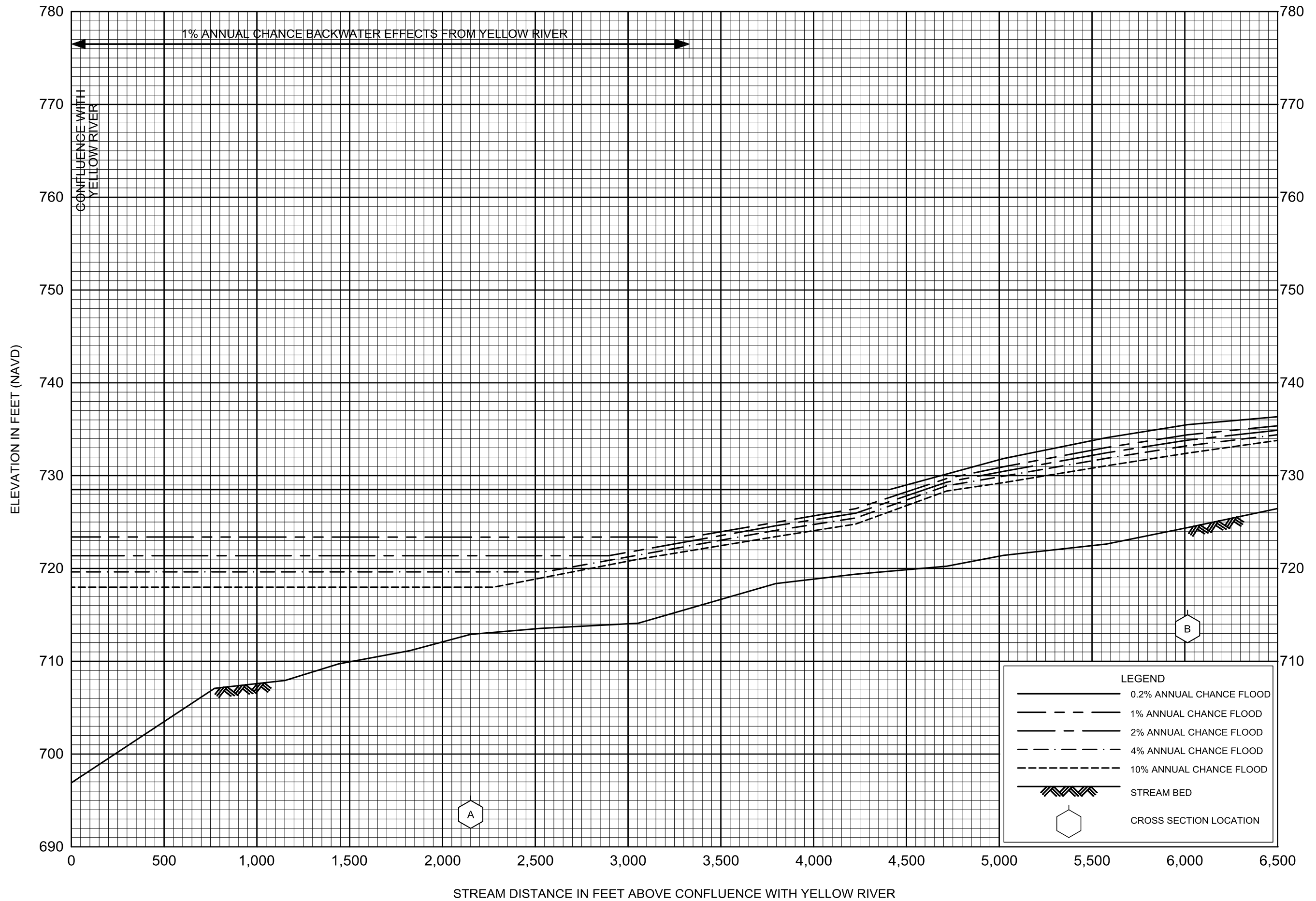
FEDERAL EMERGENCY MANAGEMENT AGENCY
 DEKALB COUNTY, GA
 AND INCORPORATED AREAS



FLOOD PROFILES

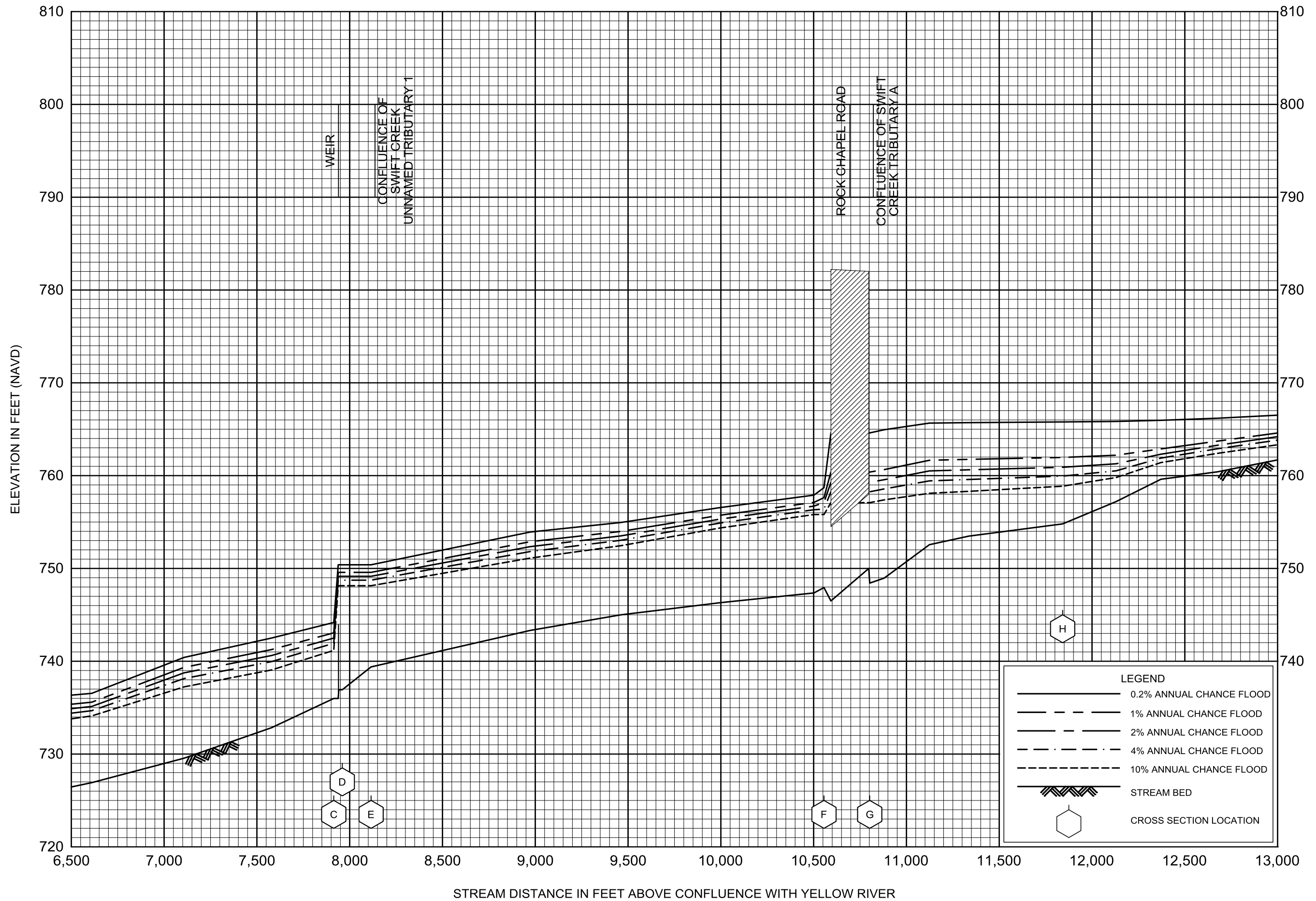
SUGAR CREEK TRIBUTARY J1

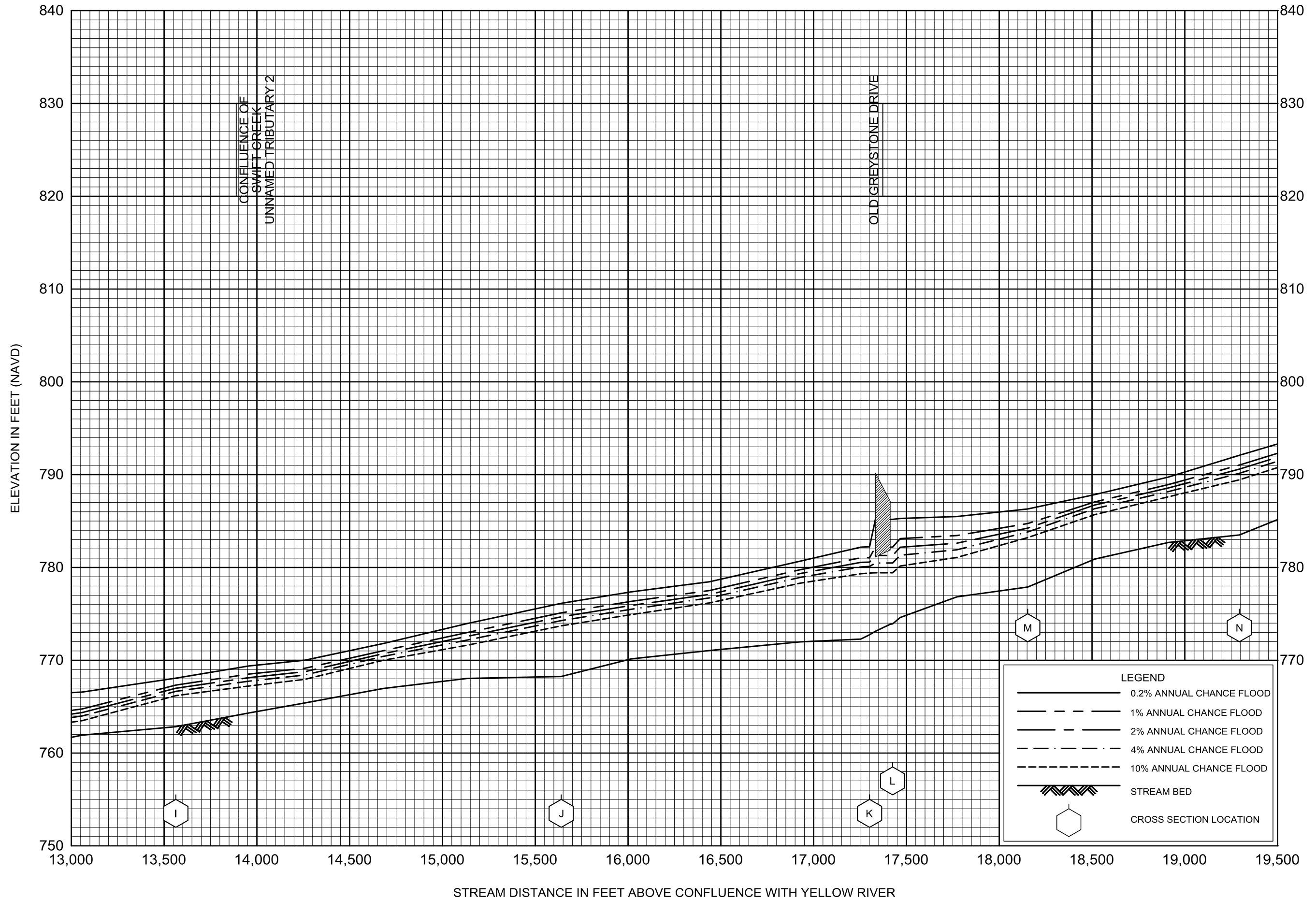
FEDERAL EMERGENCY MANAGEMENT AGENCY
 DEKALB COUNTY, GA
 AND INCORPORATED AREAS



FLOOD PROFILES
SWIFT CREEK

FEDERAL EMERGENCY MANAGEMENT AGENCY
DEKALB COUNTY, GA
AND INCORPORATED AREAS



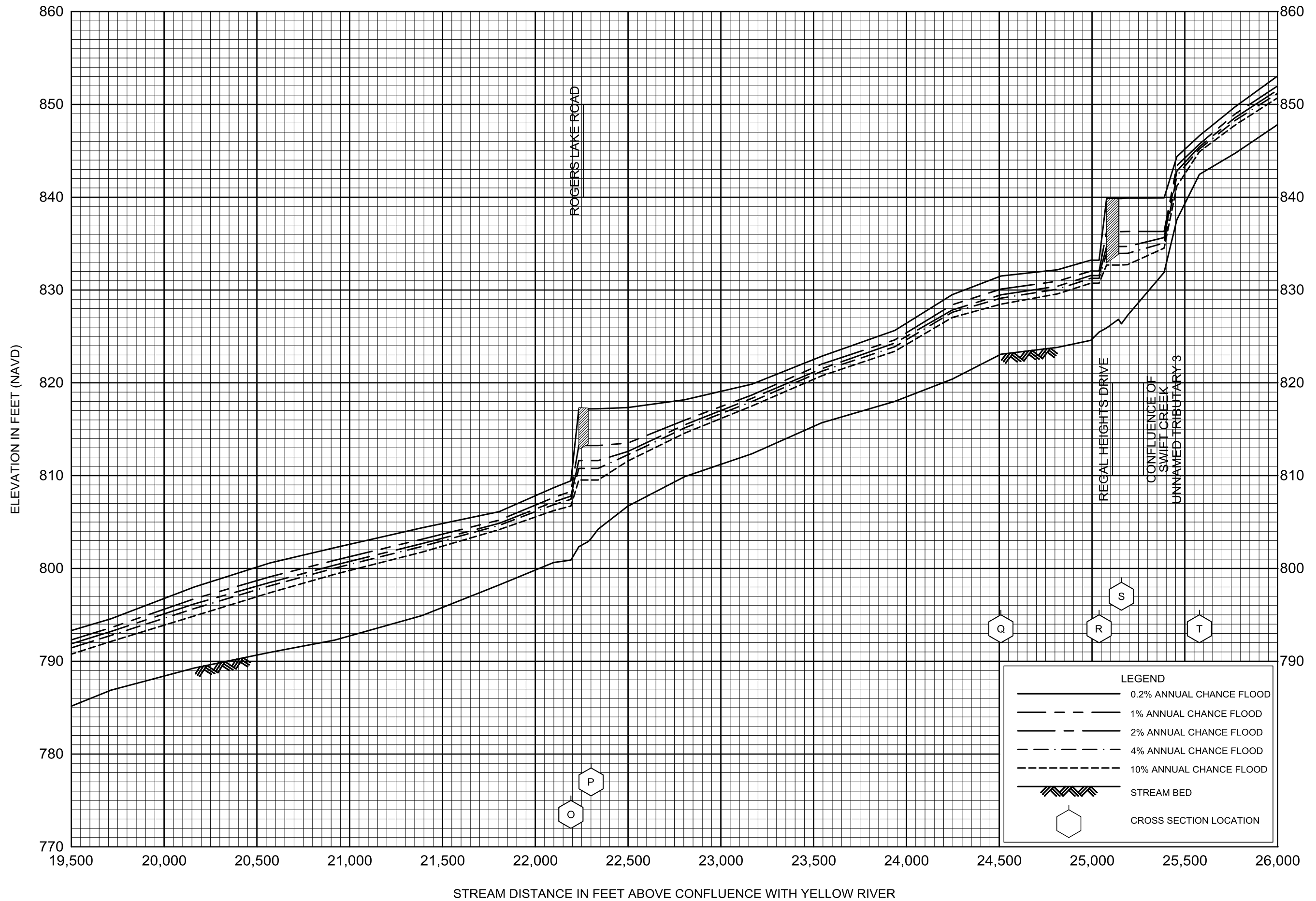


FLOOD PROFILES

SWIFT CREEK

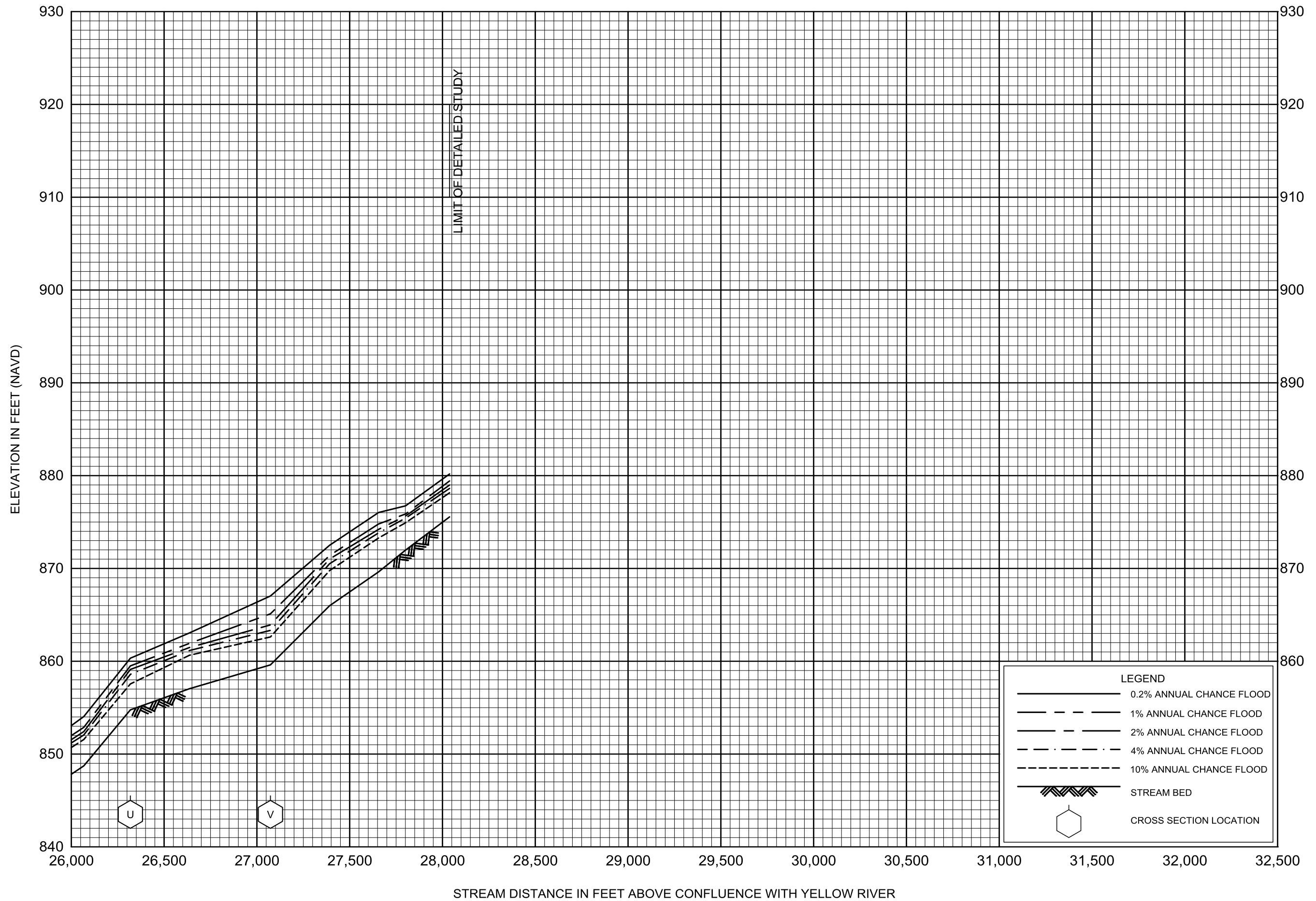
FEDERAL EMERGENCY MANAGEMENT AGENCY

DEKALB COUNTY, GA
AND INCORPORATED AREAS



FLOOD PROFILES
SWIFT CREEK

FEDERAL EMERGENCY MANAGEMENT AGENCY
DEKALB COUNTY, GA
AND INCORPORATED AREAS

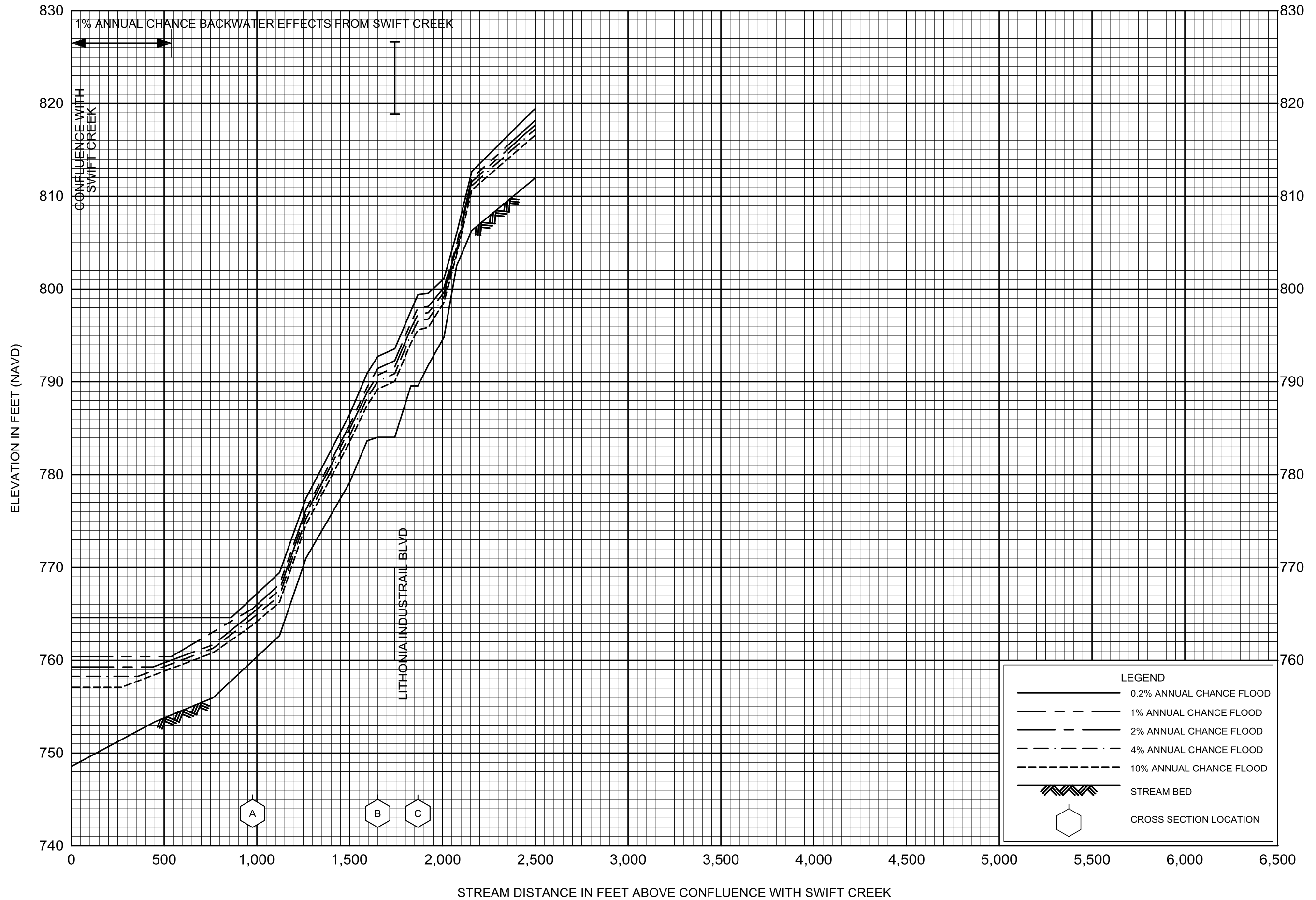


FLOOD PROFILES

SWIFT CREEK

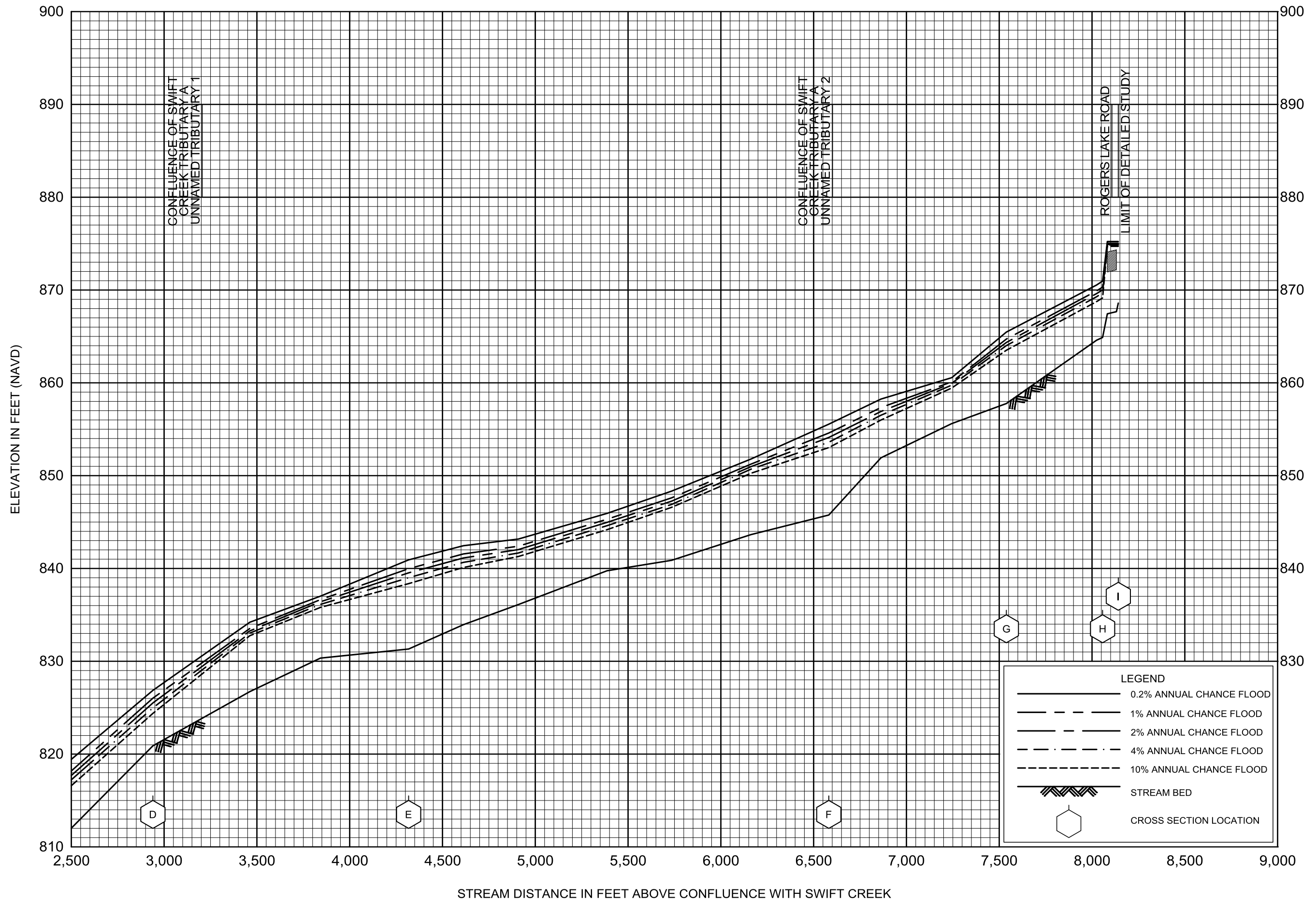
FEDERAL EMERGENCY MANAGEMENT AGENCY

DEKALB COUNTY, GA
AND INCORPORATED AREAS



FLOOD PROFILES
SWIFT CREEK TRIBUTARY A

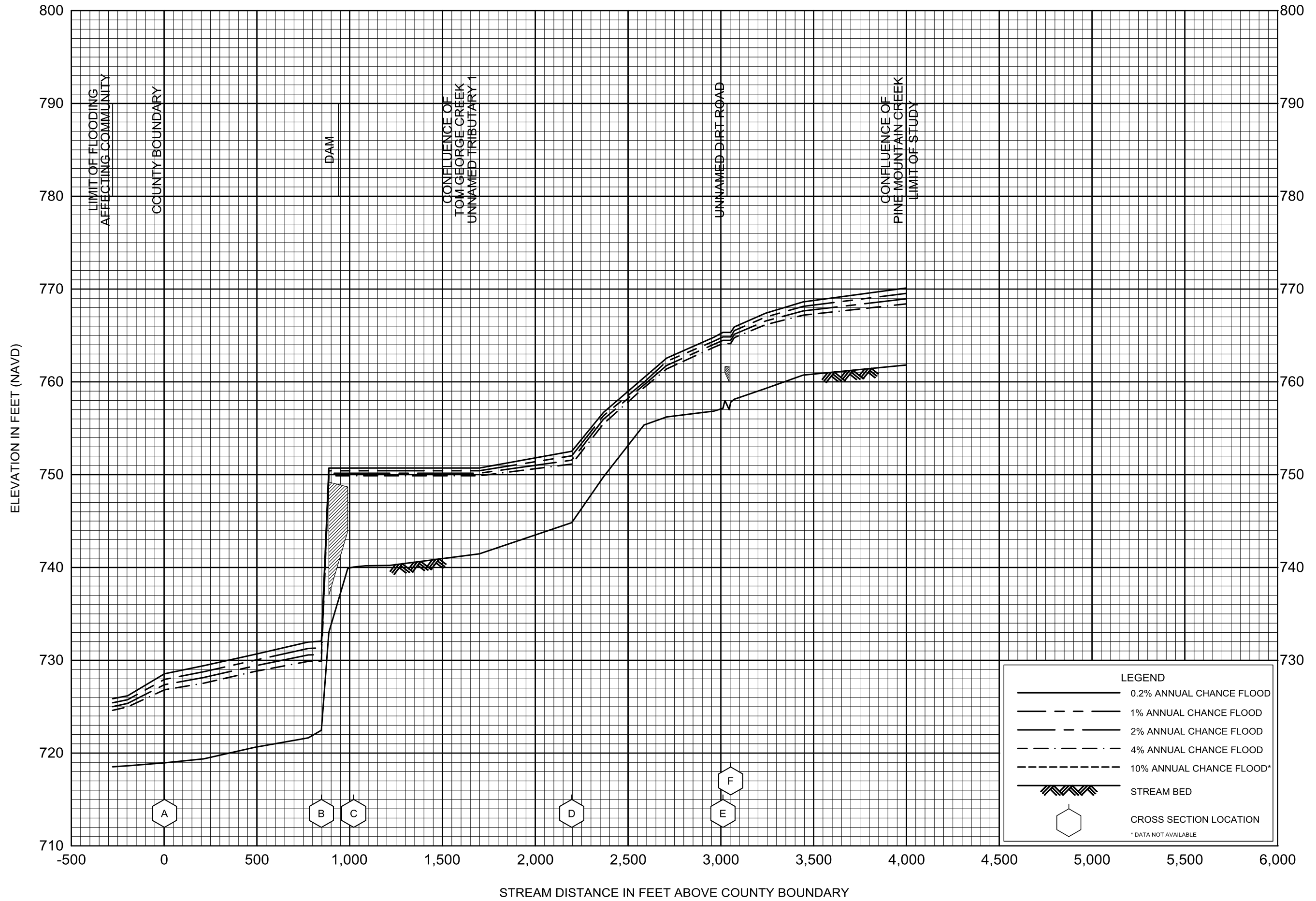
FEDERAL EMERGENCY MANAGEMENT AGENCY
DEKALB COUNTY, GA
AND INCORPORATED AREAS



FLOOD PROFILES

SWIFT CREEK TRIBUTARY A

FEDERAL EMERGENCY MANAGEMENT AGENCY
DEKALB COUNTY, GA
AND INCORPORATED AREAS

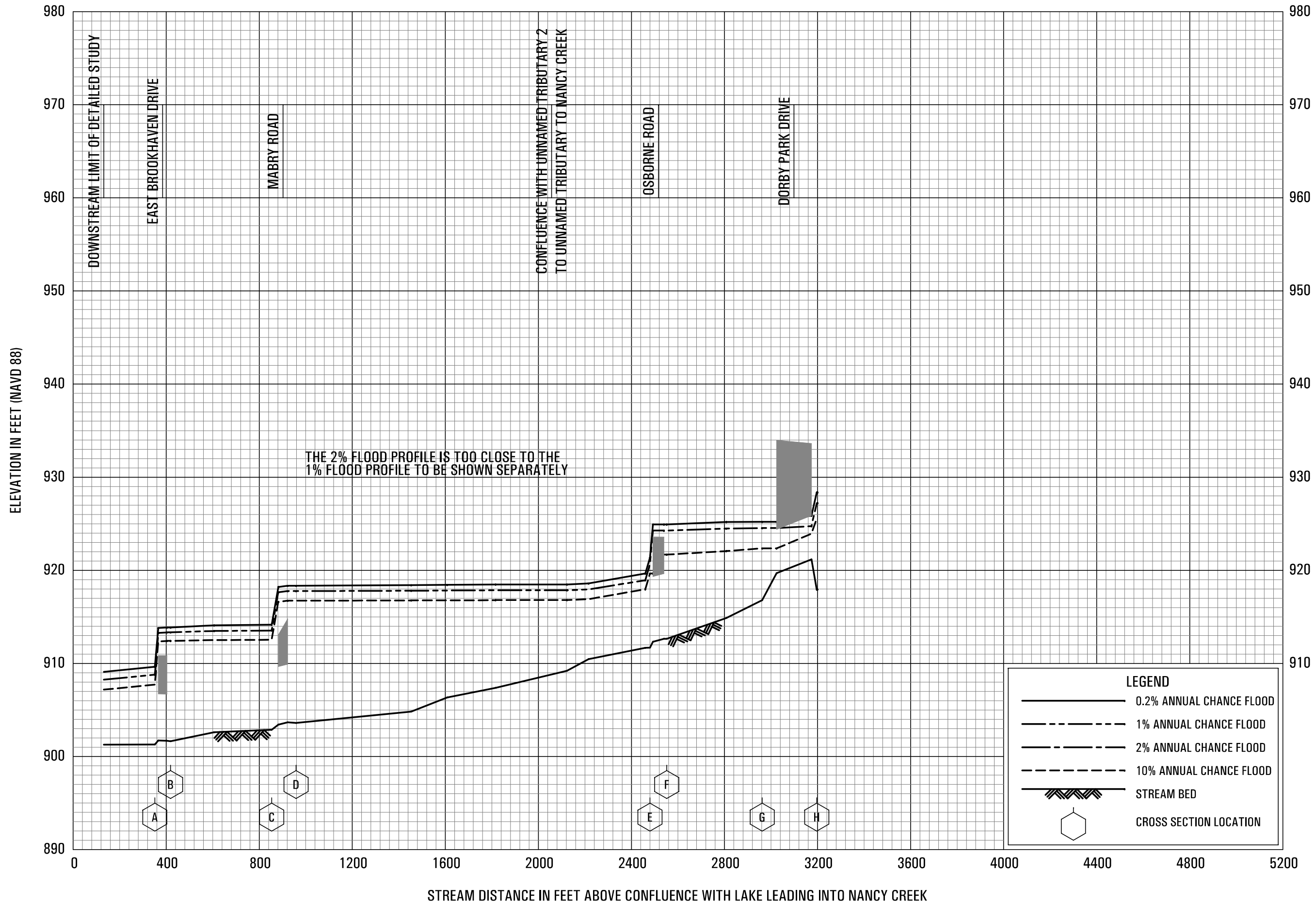


FLOOD PROFILES

TOM GEORGE CREEK

FEDERAL EMERGENCY MANAGEMENT AGENCY

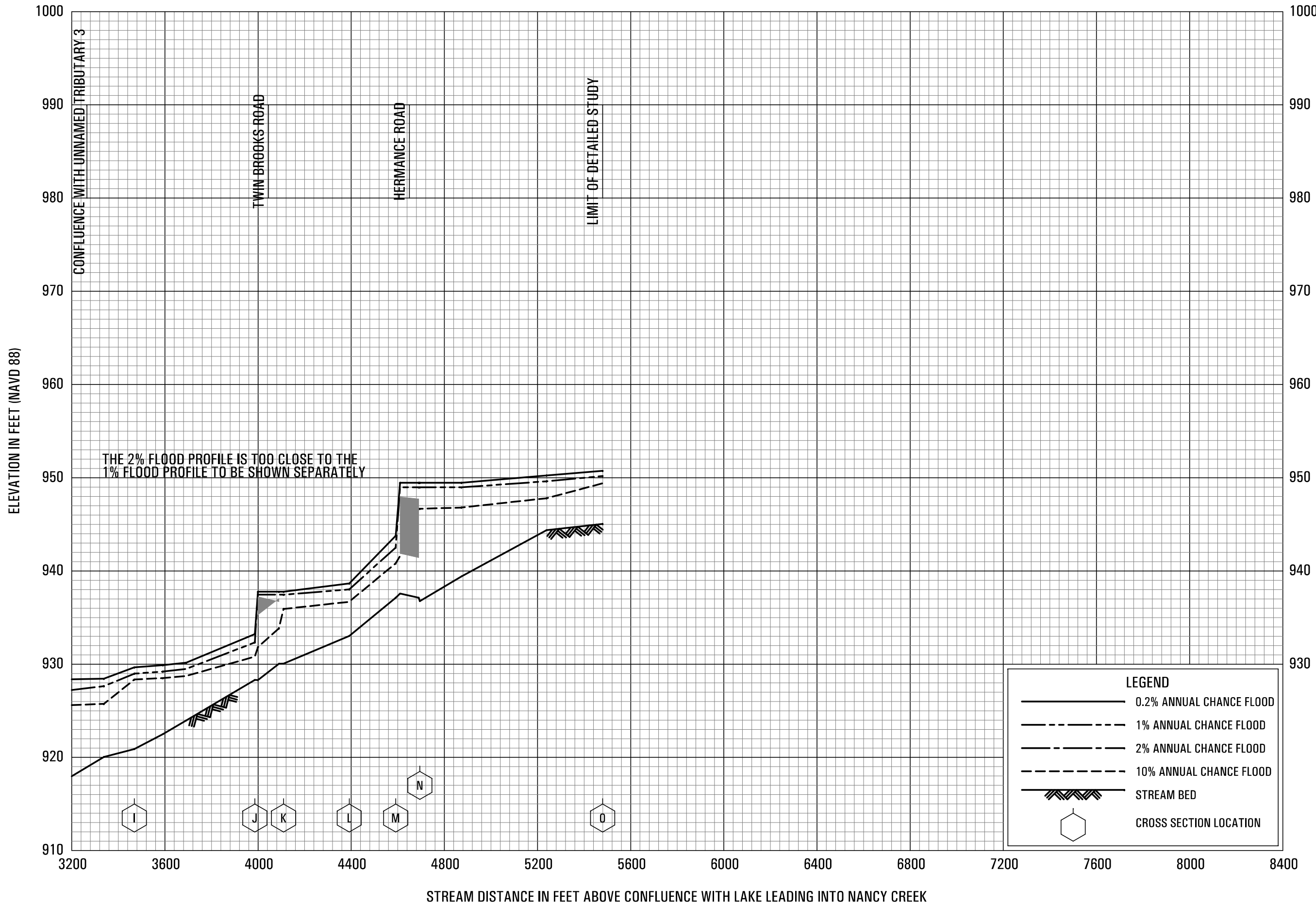
DEKALB COUNTY, GA
AND INCORPORATED AREAS



FLOOD PROFILES

UNNAMED TRIBUTARY TO NANCY CREEK

FEDERAL EMERGENCY MANAGEMENT AGENCY
DEKALB COUNTY, GA
 AND INCORPORATED AREAS

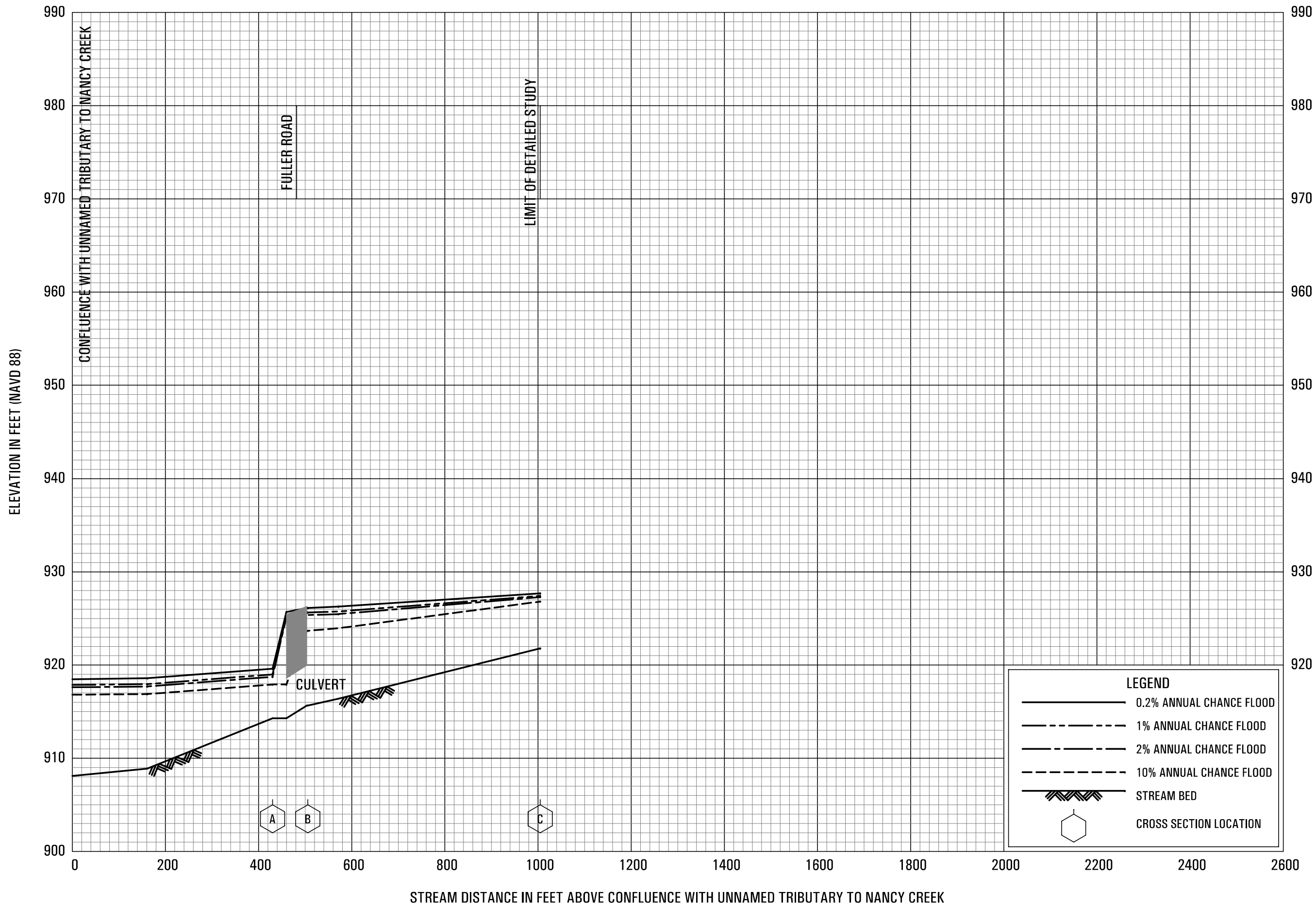


FLOOD PROFILES

UNNAMED TRIBUTARY TO NANCY CREEK

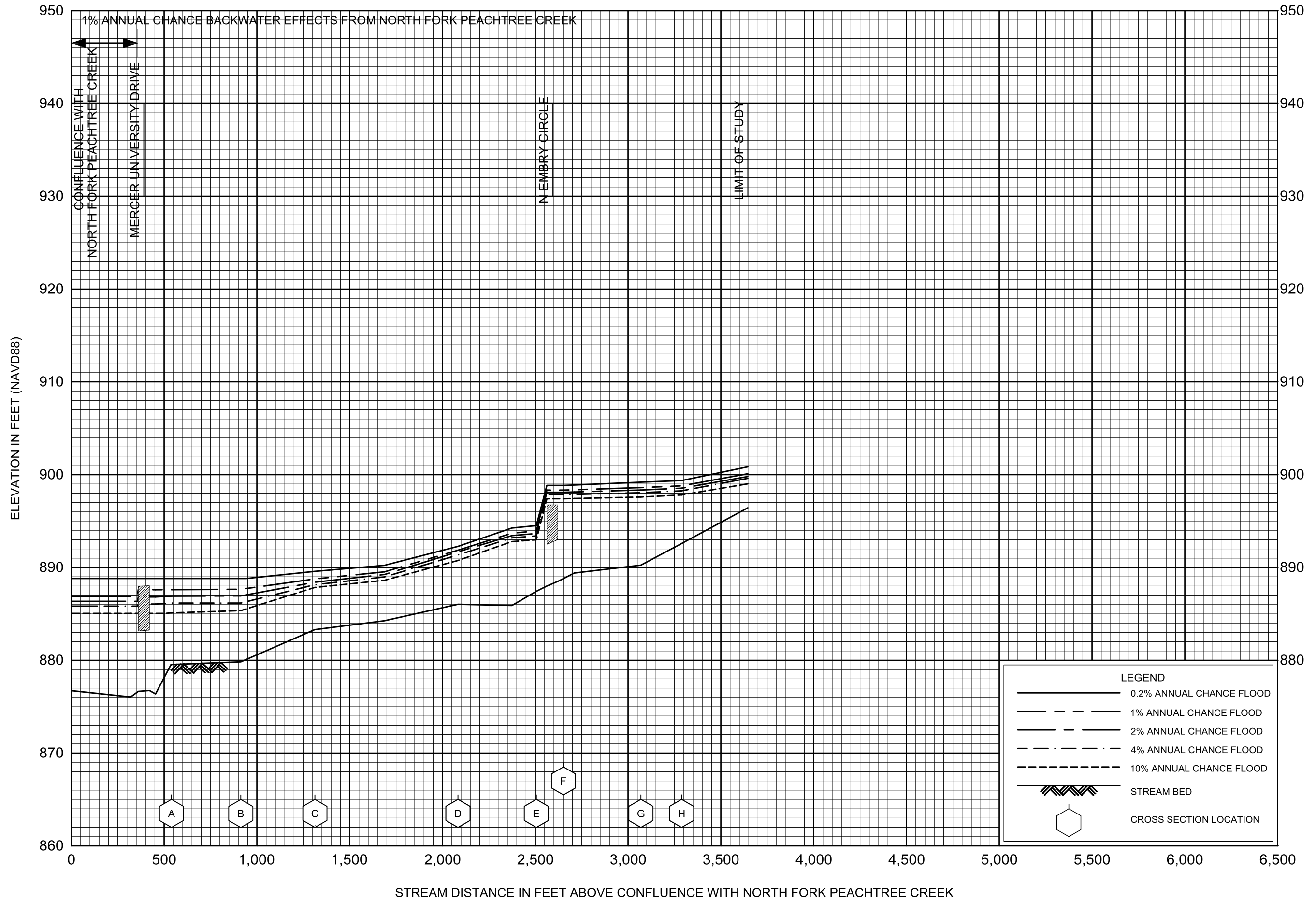
FEDERAL EMERGENCY MANAGEMENT AGENCY

DEKALB COUNTY, GA
AND INCORPORATED AREAS



FLOOD PROFILES
UNNAMED TRIBUTARY 2 TO UNNAMED TRIBUTARY TO NANCY CREEK

FEDERAL EMERGENCY MANAGEMENT AGENCY
DEKALB COUNTY, GA
AND INCORPORATED AREAS

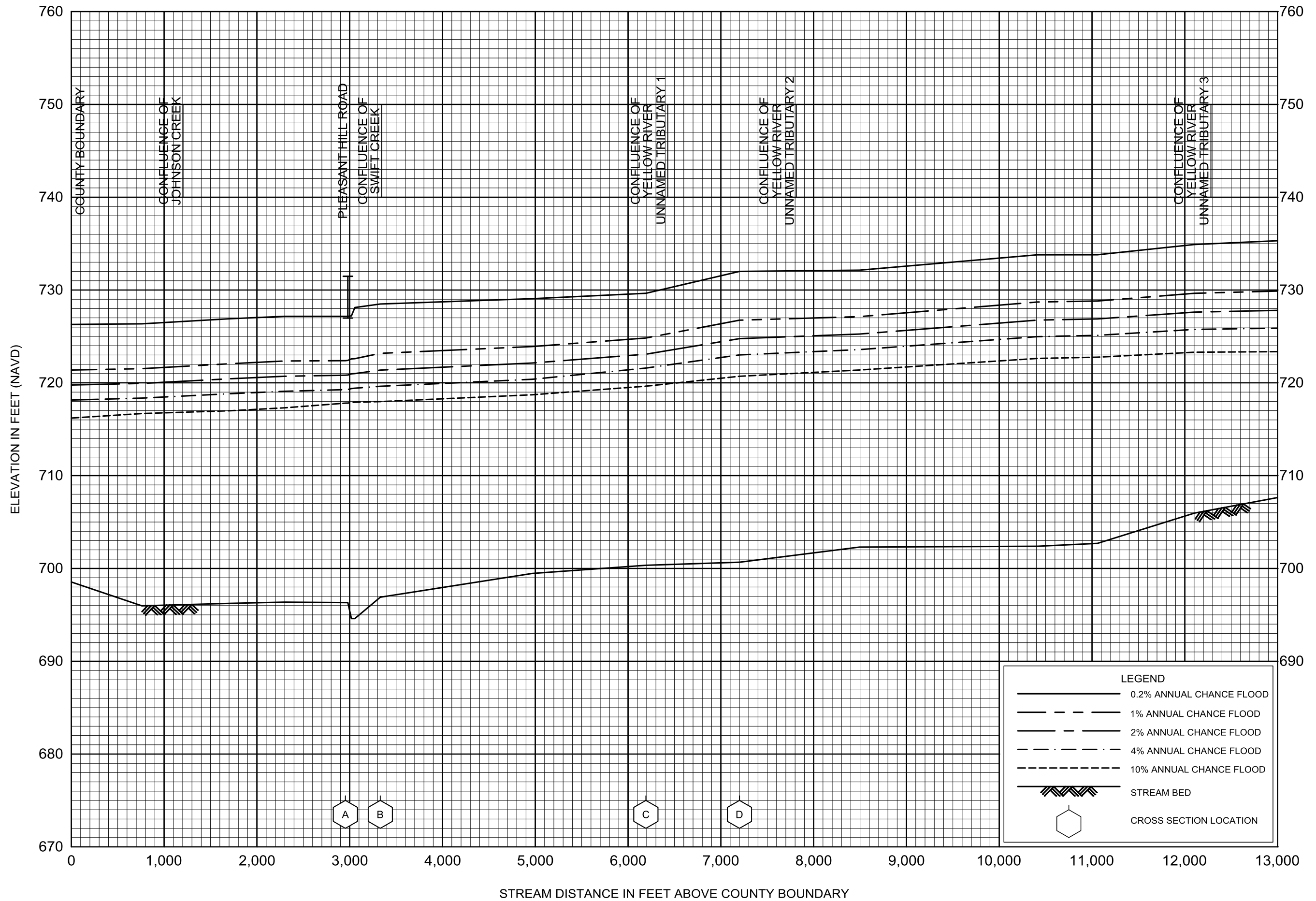


FLOOD PROFILES

WARREN CREEK

FEDERAL EMERGENCY MANAGEMENT AGENCY

DEKALB COUNTY, GA
AND INCORPORATED AREAS

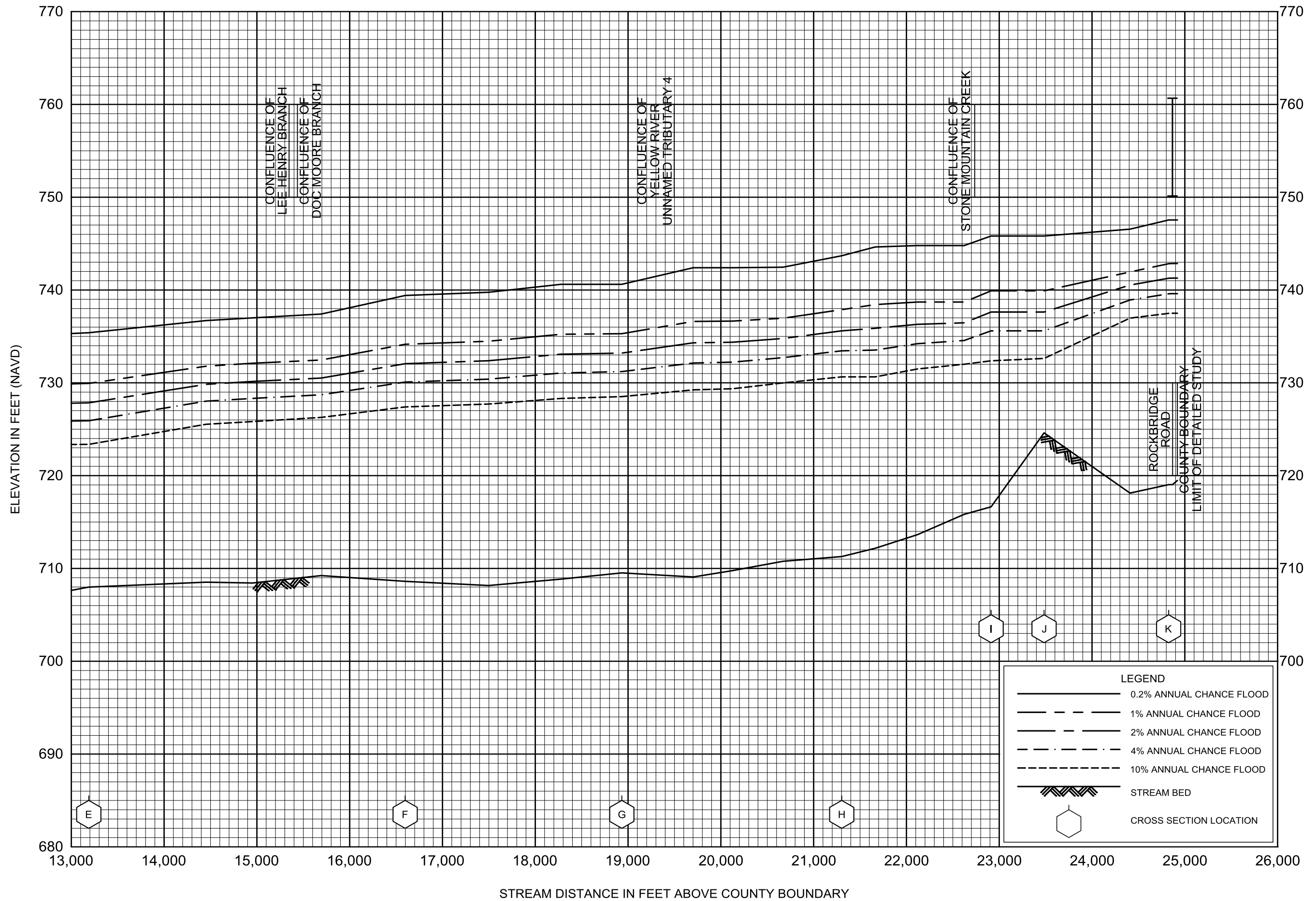


FLOOD PROFILES

YELLOW RIVER

FEDERAL EMERGENCY MANAGEMENT AGENCY

DEKALB COUNTY, GA
AND INCORPORATED AREAS



FLOOD PROFILES

YELLOW RIVER

FEDERAL EMERGENCY MANAGEMENT AGENCY

DEKALB COUNTY, GA
AND INCORPORATED AREAS